

**NOTICE!!**

**These documents have been scanned!**

**Do not place un-scanned documents beneath this notice!**

**Do not remove this notice from this file!**

GPO Jacket No. 560-102  
Print Order 61540  
Rise Business Services, LLC  
Job=AZ15 6/3/2019



Box Number= AZ15112



Claim Begin-End: AMC367222-AMC367222

**1 Initial Receipt**



AZ15112-8 AMC367050-AMC367287

**United States Department of the Interior  
Bureau of Land Management**

BUSINESS & SUPPORT SVCS DIV  
222 N CENTRAL AVE  
PHOENIX, AZ 85004 -2203  
Phone: (602) 417-9200

Receipt	
No:	1156958

**ENTERED INTO COMPUTER**

**Transaction #:** 1196444  
**Date of Transaction:** 09/26/2005

**CUSTOMER:** RON SCHWARTZ  
46204 E HWY 60-70  
SALOME, AZ 85348

*RS 10-04-05*

LINE #	QTY	DESCRIPTION	REMARKS	UNIT PRICE	TOTAL
1	1.00	LOCATABLE MINERALS / MINING CLAIMS-NEW, UNADJUDI, ONE OR MORE AUTH NO'S / NEW MINING CLAIM LOCATION FEE \$30 (1993) <b>CASES:</b> AMC367222/\$30.00		- n/a -	30.00
2	1.00	LOCATABLE MINERALS / MINING CLAIMS-NEW, UNADJUDI, ONE OR MORE AUTH NO'S / NEW MINING CLAIM SVC CHG \$10 (1930) <b>CASES:</b> AMC367222/\$10.00		- n/a -	10.00
3	1.00	LOCATABLE MINERALS / MINING CLAIMS-NEW, UNADJUDI, ONE OR MORE AUTH NO'S / NEW MINING CLM MAINT FEE \$125 (1993) <b>CASES:</b> AMC367222/\$125.00		- n/a -	125.00
<b>TOTAL:</b>					<b>\$165.00</b>

PAYMENT INFORMATION			
1	AMOUNT:	\$165.00	POSTMARKED: 09/21/2005
	TYPE:	CHECK	RECEIVED: 09/22/2005
	CHECK NO:	1367	
	NAME:	SCHWARTZ, RONALD O 46204 E HWY 60-70 SALOME AZ 85348	

REMARKS

This receipt was generated by the automated BLM Collections and Billing System and is a paper representation of a portion of the official electronic record contained therein.



**NOTICE!!**

**These documents have been scanned!**

**Do not place un-scanned documents beneath this notice!**

**Do not remove this notice from this file!**

GPO Jacket No. 560-102  
Print Order 61540  
Rise Business Services, LLC  
Job=AZ15 6/3/2019



Box Number= AZ15112



Claim Begin-End: AMC367222-AMC367222

**2 Correspondence**



AZ15112-8

AMC367050-AMC367287

**NO  
DOCUMENTS  
FOUND**

NO DOCUMENTS FOUND  
NO DOCUMENTS FOUND



**NOTICE!!**

**These documents have been scanned!**

**Do not place un-scanned documents beneath this notice!**

**Do not remove this notice from this file!**

GPO Jacket No. 560-102  
Print Order 61540  
Rise Business Services, LLC  
Job=AZ15 6/3/2019



Box Number= AZ15112



Claim Begin-End: AMC367222-AMC367222

**3 Transfers**



AZ15112-8

AMC367050-AMC367287

**SENDER: COMPLETE THIS SECTION**

- Complete items 1, 2, and 3. Also complete item 4 if Restricted Delivery is desired.
- Print your name and address on the reverse so that we can return the card to you.
- Attach this card to the back of the mailpiece, or on the front if space permits.

1. Article Addressed to:

Richard B. Roland Sr.  
 46025 E. Roland Lane  
 Salome, AZ 85348  
 AZ931 AT AMC367222

2. Article Number  
 (Transfer from service label)

7010 3090 0001 1034 0669

**COMPLETE THIS SECTION ON DELIVERY**

A. Signature  Agent  
 *R. B. Roland*  Addressee

B. Received by (Printed Name) C. Date of Delivery  
*R. B. ROLAND* *8-17-11*

D. Is delivery address different from item 1?  Yes  
 If YES, enter delivery address below:  No


2011 AUG 18 P 2:37  
 PHOENIX ARIZONA

3. Service Type  
 Certified Mail  Express Mail  
 Registered  Return Receipt for Merchandise  
 Insured Mail  C.O.D.

4. Restricted Delivery? (Extra Fee)  Yes



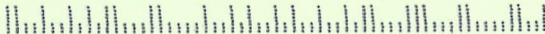
UNITED STATES POSTAL SERVICE



First-Class Mail  
Postage & Fees Paid  
USPS  
Permit No. G-10

- Sender: Please print your name, address, and ZIP+4 in this box •

BUREAU OF LAND MANAGEMENT  
ARIZONA STATE OFFICE  
ONE NORTH CENTRAL AVENUE  
SUITE 800  
PHOENIX, AZ 85004-2203



**SENDER: COMPLETE THIS SECTION**

- Complete items 1, 2, and 3. Also complete item 4 if Restricted Delivery is desired.
- Print your name and address on the reverse so that we can return the card to you.
- Attach this card to the back of the mailpiece, or on the front if space permits.

1. Article Addressed to:

David and Carol Brainerd  
 46324 E. Perry Drive  
 Salome, AZ 85348  
 AZ931 AT AMC367222

2. Article Number

(Transfer from service label)

7010 3090 0001 1034 0621

**COMPLETE THIS SECTION ON DELIVERY**

A. Signature

X

DW Roland

 Agent Addressee

B. Received by (Printed Name)

DW ROLAND

C. Date of Delivery

8-17-11

D. Is delivery address different from item 1?  YesIf YES, enter delivery address below:  No

3. Service Type

 Certified Mail Express Mail Registered Return Receipt for Merchandise Insured Mail C.O.D.

4. Restricted Delivery? (Extra Fee)

 Yes



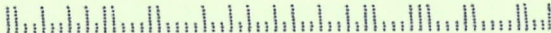
UNITED STATES POSTAL SERVICE



First-Class Mail  
Postage & Fees Paid  
USPS  
Permit No. G-10

- Sender: Please print your name, address, and ZIP+4 in this box •

BUREAU OF LAND MANAGEMENT  
ARIZONA STATE OFFICE  
ONE NORTH CENTRAL AVENUE  
SUITE 800  
PHOENIX, AZ 85004-2203



August 15, 2011

In Reply Refer To:  
3800 (9310) AT  
AMC367222

CERTIFIED MAIL – RETURN RECEIPT REQUESTED

NOTICE

David and Carol Brainerd  
46324 E. Perry Drive  
Salome, AZ 85348  
7010 3090 0001 1034 0621

: This Decision Affects Those Claims  
: Shown in the Block Below.  
:

Richard B. Roland Sr.  
46025 E. Roland Lane  
Salome, AZ 85348  
7010 3090 0001 1034 0669

---

AMC367222  
Lucky Star

---

Transfer(s) Not Processed

A conveyance document to transfer ownership of the mining claim(s) listed above was received by the Bureau of Land Management (BLM) Arizona State Office. The transfer(s) of ownership cannot be processed for the following reason:

Carol Brainerd signed the document on behalf of David Brainerd. We require a copy of the Power of Attorney or other legal document that gives Carol Brainerd the authority to sign on behalf of David Brainerd.

If appropriate, please submit a corrected conveyance document, required documents, or additional fees, within 30 days of your receipt of this notice. If the required information is not received within the 30-day timeframe, no further action will be taken, and the BLM will retain the non-refundable processing fees submitted.

*Correct documentation provided. AT  
Transfer processed 8/26/11*



If additional information is required, please contact Amy Thrower at 602-417-9334. Please include your AMC serial number(s) on all correspondence.

REBECCA HEICK

Rebecca Heick  
Group Administrator  
Lands and Minerals

AThrower:lm:081511

Recording Requested By  
And when recorded mail to:

AMC 367222

Name Carol Brainerd  
Address 46324 E. Perry Dr.  
City and State zip Salome AZ 85348

space above for recorder's use

QUIT CLAIM DEED

I David Brainerd

I Carol Brainerd in control of his assets am allowed to sign for

Residing at 46324 E. Perry Dr. Salome AZ 85348

The undersigned grantor, for a valuable consideration, Of \$1.00, do hereby remise,

Release, convey, and forever quit claim to Richard B. Roland, Sr.

Residing at 46025 E. Roland Lane, Salome, AZ 85348

My  
All interest in the following described real property situated in the County of La Paz  
State of Arizona

Placer mining claim named  
Lucky Star  
Amc # 367222

Parcel No Amc # 367222

Carol Brainerd  
Autograph

Dated July 18, 2011

Autograph

At Quartzsite AZ 85348  
City and State

RECEIVED  
BLM  
AZ STATE OFFICE  
2011 JUL 20 A 9:09  
PHOENIX, ARIZONA

STATE OF Arizona

COUNTY OF La Paz

On this 18th day of July in the year 2011, before me,

Flora Romero, a notary Public, duly

Commissioned in above said County and State WITNESS my hand and official

seal

ENTERED INTO COMPUTER

AUG 26 2011 AT



NO. OF CLAIMS  
AMOUNT  
RECEIPT NO.  
INIT.

1000  
208240  
SR

\*\* BLM-ASO \*\*

United States Department of the Interior  
 Bureau of Land Management  
 LANDS/RECREATION & PLANNING  
 ONE N CENTRAL AVE  
 PHOENIX, AZ 85004 -2203  
 Phone: 602-417-9200

Receipt

No: 2385640

<b>Transaction #:</b> 2460645	
<b>Date of Transaction:</b> 07/20/2011	
<b>CUSTOMER:</b>	
CAROL BRAINERD 46324 E PERRY DR SALOME, AZ 85348-3625 US	

LINE #	QTY	DESCRIPTION	REMARKS	UNIT PRICE	TOTAL
1	1.00	LOCATABLE MINERALS / MINING CLAIMS-NOT NEW-UNADJUD, ONE AUTH NO. ONLY / MINING CLAIM MONEY RECEIVED CASES: AMC367222/\$10.00	TRF-1	- n/a -	10.00
<b>TOTAL:</b>					<b>\$10.00</b>

PAYMENT INFORMATION					
1	AMOUNT:	10.00	POSTMARKED:	07/18/2011	
	TYPE:	CHECK	RECEIVED:	07/20/2011	
	CHECK NO:	1143			
	NAME:	BRAINERD, CAROL 46324 E PERRY DR SALOME AZ 85348-3625 US			

REMARKS

This receipt was generated by the automated BLM Collections and Billing System and is a paper representation of a portion of the official electronic record contained therein.





Mrs. Carol Brainerd  
46324 E Perry Ln  
Salome, AZ 85348

RECEIVED  
SULM AZ STATE OFFICE

2011 JUL 18 P 1:59

PHOENIX, ARIZONA

BLM  
One N. Central Ave.  
Suite 800  
Phoenix, AZ 85004  
Att Amy

8500494427



Carol Brainerd  
46324 E. Perry Dr  
Salome, AZ 85348  
928-927-7344

August 22, 2011

Bureau Of Land Management  
1 North Central Ave. Suite 800  
Phoenix, AZ 85004

Att: Amy Thrower  
Subject: AMC # 367222 Lucky Star

Dear Sirs

I am the spouse of David B. Brainerd. He passed away on August 3, 2009.

Enclosed is a copy of his death certificate. He had no will and there was no probate.

I received all of his assets. Therefore, I have the authority to sign on his behalf.

I am in control of his interest of his mining claim named: LUCKY STAR

With the AMC# 367222.

*Carol Brainerd Aug 24, 2011*

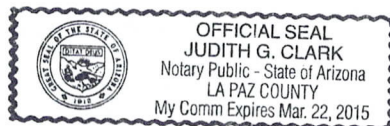
Carol Brainerd

State of Arizona, County of LA PAZ ss:

The foregoing instrument was acknowledged before me  
The 24<sup>th</sup> day of August 2011 by CAROL BRAINERD

*Judith G. Clark*  
NOTARY PUBLIC

My Commission Expires: Mar 22, 2015



PHOENIX, ARIZONA

2011 AUG 25 P 12: 22

RECEIVED  
BLM STATE OFFICE



**CERTIFICATION OF VITAL RECORD**

"VERIFICATION BOX" (HOLD BETWEEN THUMB AND FOREFINGER, OR BREATHE ON IT. COLOR WILL CHANGE TO BLUE AND THEN RETURN.)

**STATE OF ARIZONA**

ORIGINAL  
STATE  
COPY

**STATE OF ARIZONA  
DEPARTMENT OF HEALTH SERVICES - OFFICE OF VITAL RECORDS  
CERTIFICATE OF DEATH**

DEATH NO.  
102-2009-027650

NAME OF DECEASED 1. <b>DAVID BRUCE BRAINERD</b>			SEX 2. <b>MALE</b>	DATE OF DEATH 3. <b>08-03-2009</b>		
RACE 4A. <b>CAUCASIAN</b>		WAS DECEDENT OF HISPANIC ORIGIN: 4B. <b>NO</b>		IF YES, INDICATE MEXICAN, SPANISH, PUERTO RICAN, CUBAN, ETC.		WAS DECEASED EVER IN U.S. ARMED FORCES? 5. <b>NO</b>
PLACE OF DEATH 6. <b>MARICOPA</b>	6A. COUNTY <b>PEORIA</b>	6B. TOWN OR CITY <b>PEORIA</b>	6C. HOSPITAL OR INSTITUTION <b>HOSPICE OF ARIZONA IPU- PLAZA DEL RIO</b>		6D. NURSING HOME <b>HOSPICE OF ARIZONA IPU- PLAZA DEL RIO</b>	
DATE OF BIRTH 7. <b>01-09-1940</b>	AGE (YEARS LAST BIRTHDAY) 8A. <b>69</b>	F UNDER 1 YEAR 8B. <b>00</b>	F UNDER 1 DAY 8C. <b>00</b>	MARRIED, NEVER MARRIED, WIDOWED, DIVORCED (SPECIFY) 9. <b>MARRIED</b>		SURVIVING SPOUSE 10. <b>CAROL JANSEN</b>
STATE AND CITY OF BIRTH 11. <b>DENVER, COLORADO</b>	CITIZEN OF WHAT COUNTRY? 12. <b>INTENTIONALLY LEFT BLANK</b>		SOCIAL SECURITY NO. <b>[REDACTED]</b>		USUAL OCCUPATION 14A. <b>BUSINESS OWNER</b>	KIND OF BUSINESS OR INDUSTRY 14B. <b>POOL</b>
USUAL RESIDENCE 15. <b>ARIZONA</b>	15A. STATE <b>LA PAZ</b>	15B. COUNTY <b>LA PAZ</b>	15C. TOWN OR CITY <b>SALOME</b>	15D. ZIP CODE <b>85348</b>	HOW LONG IN ARIZONA? 16. <b>23 YEARS</b>	EDUCATION HIGHEST GRADE COMPLETED 17. <b>1 YEAR OF COLLEGE</b>
STREET ADDRESS OR R.F.D. 15E. <b>46324 E PERRY DR.</b>		INSIDE CITY LIMITS? 15F. <b>NO</b>	ON RESERVATIONS 15G. <b>NO</b>	PREVIOUS STATE OF RESIDENCE 18. <b>INTENTIONALLY LEFT BLANK</b>		ELEMENTARY SECONDARY (0-12) 18A. <b>1</b>
FATHER'S NAME 19. <b>STUART CRUSE BRAINERD</b>			MOTHER'S MAIDEN NAME 20. <b>WINIFRED SMITH</b>			
INFORMANT'S SIGNATURE 21. <b>CAROL BRAINERD</b>			RELATIONSHIP TO DECEASED 22. <b>SPOUSE</b>	ADDRESS 23. <b>46324 E PERRY DR, SALOME, ARIZONA 85348</b>		
BURIAL, CREMATION, REMOVAL, OTHER (Specify) 24. <b>DONATION/CREM</b>	DATE 25. <b>08-08-2009</b>	CEMETERY OR CREMATORY - NAME/LOCATION 26. <b>ALL STATE CREMATORY, MESA, ARIZONA</b>		EMBALMER'S SIGNATURE 27A. <b>INTENTIONALLY LEFT BLANK</b>		CERT. NO. 27B. <b>1</b>
FUNERAL HOME NAME 28. <b>BIOLOGICAL RESOURCE CENTER</b>	STREET ADDRESS <b>2200 N. CENTRAL AVENUE, # 501 PHOENIX, AZ</b>			FUNERAL DIRECTOR or person acting as such (SIGNATURE) 29A. <b>KEVIN LANE, FUNERAL DIRECTOR</b>		CERT. NO. 29B. <b>F1308</b>
To be completed by CERTIFYING PHYSICIAN ONLY	TO THE BEST OF MY KNOWLEDGE, DEATH OCCURRED AT THE TIME, DATE AND PLACE AND DUE TO THE CAUSE(S) STATED			ON THE BASIS OF EXAMINATION AND/OR INVESTIGATION, IN MY OPINION DEATH OCCURRED AT THE TIME, DATE AND PLACE DUE TO THE CAUSE(S) AND MANNER STATED.		
	30. SIGNATURE AND TITLE <b>DEVENDRA SONI, M.D.</b>			34. SIGNATURE AND TITLE		
	DATE SIGNED (Mo., Day, Year) 31. <b>08-05-2009</b>		HOUR OF DEATH 32. <b>1600</b>	DATE SIGNED (Mo., Day, Year)		HOUR OF DEATH 36.
	NAME OF ATTENDING PHYSICIAN IF OTHER THAN CERTIFIER			PRONOUNCED DEAD (Mo., Day, Year) 37. <b>ON</b>		PRONOUNCED DEAD (Hour) 38. <b>AT</b>
NAME AND ADDRESS OF CERTIFIER, PHYSICIAN, MEDICAL EXAMINER OR TRIBAL LAW ENFORCEMENT AUTHORITY 39. <b>DEVENDRA SONI, M.D. 14815 N DEL WEBB BLVD SUN CITY, AZ 85351-2145</b>				AUTHORIZED FOR CREMATION 40. <b>YES</b>	MEDICAL EXAMINER'S SIGNATURE 41. <b>JOHN HU</b>	
DATE REGISTERED 42. <b>08-19-2009</b>	REG. FILE NO. 43. <b>2009MC-028528</b>	REGISTRAR'S SIGNATURE 44. <b>MICHELE CASTANEDA-MARTINEZ</b>		REG. DISTRICT 45. <b>INTENTIONALLY LEFT BLANK</b>	DATE REC'D IN STATE OFFICE 46. <b>INTENTIONALLY LEFT BLANK</b>	
SEQUENTIALLY LIST CONDITIONS IF ANY LEADING TO IMMEDIATE CAUSE. ENTER UNDERLYING CAUSE (DISEASE OR INJURY THAT INITIATED EVENTS RESULTING IN DEATH) PART I	47A. IMMEDIATE CAUSE (FINAL DISEASE OR CONDITION RESULTING IN DEATH) (ENTER ONLY ONE CAUSE ONEACH LINE) <b>METASTATIC LUNG CANCER</b>					YEARS
	47B. DUE TO OR AS A CONSEQUENCE OF:					APPROXIMATE INTERVAL BETWEEN ONSET AND DEATH
	47C. DUE TO OR AS A CONSEQUENCE OF:					
PART II. Other significant conditions contributing to death but not resulting in the underlying cause given in Part I				AUTOPSY 49. <b>NO</b>	WAS CASE REFERRED TO MEDICAL EXAMINER 50. <b>YES</b>	
MANNER OF DEATH 51. <b>NATURAL DEATH</b>	DATE OF INJURY 52.	MO 53.	DAY 53.	YR 53.	HOUR 53.	INJURY AT WORK? 54.
PLACE OF INJURY SPECIFY 56.			WHERE LOCATED? 57.	STREET ADDRESS	CITY OR TOWN	STATE

Date Issued: 08-24-2009

This is a true certification of the facts on file with the OFFICE OF VITAL RECORDS, ARIZONA DEPARTMENT OF HEALTH SERVICES, PHOENIX, ARIZONA issued under the authority of A.R.S. 36-341, and by direction of:

This copy not valid unless prepared on a form displaying the State Seal and impressed with the raised seal of the issuing agency.

ANY ALTERATION OR ERASURE VOIDS THIS DOCUMENT

*Patricia Adams*  
**PATRICIA ADAMS  
ASSISTANT STATE REGISTRAR**

**Arizona  
Department of  
Health Services**

20090824

PHOENIX, ARIZONA  
2009 AUG 25 12:12



Carol Brainerd  
46324 E. Perry Dr  
Salome, AZ 85348  
928-927-7344.

November 10, 2010

My husband, David B. Brainerd passed away August 3, 2009.

I, Carol Brainerd, his wife, am the heir of David B. Brainerd's estate.

I am in control of his assets.

I am in control of his interest of his mining claim named:

LUCKY FOUR  
AMC# 367222

I have the authority to sign for my husband.

*Carol Brainerd*

Carol Brainerd

State of Arizona, County of LA PAZ ss:

The foregoing instrument was acknowledged before me  
The 11 day of NOV 2010 by Brenda L. Minister

*Brenda L. Minister*  
NOTARY PUBLIC

My Commission Expires: 2-26-2011



PHOENIX, ARIZONA  
2010 NOV 15 P 2:  
RECEIVED  
ELM AZ STATE OFFICE

**NOTICE!!**

**These documents have been scanned!**

**Do not place un-scanned documents beneath this notice!**

**Do not remove this notice from this file!**

GPO Jacket No. 560-102  
Print Order 61540  
Rise Business Services, LLC  
Job=AZ15 6/3/2019



Box Number= AZ15112



Claim Begin-End: AMC367222-AMC367222

**4 Annual Filings**



AZ15112-8

AMC367050-AMC367287



UNITED STATES  
DEPARTMENT OF THE INTERIOR  
BUREAU OF LAND MANAGEMENT  
MAINTENANCE FEE WAIVER CERTIFICATION

80

FORM APPROVED  
OMB NO. 1004-0114  
Expires: January 31, 2020

SEE INSTRUCTIONS ON PAGE 2

1. This small miner waiver is filed for the assessment year beginning on September 1, ~~2018~~<sup>2019</sup> and ending on September 1, ~~2019~~<sup>2020</sup> of America on September 1, ~~2018~~<sup>2019</sup>
2. The undersigned and all related parties owned ten or fewer mining claims, mill, or tunnel sites located and maintained on Federal lands in the United States
3. The undersigned have performed the assessment work required by law for each mining claim listed prior to filing this waiver and understand that by filing this form, the undersigned must file an affidavit of assessment work with the Bureau of Land Management (BLM) by the December 30th following the filing of this waiver.
4. The undersigned understand that if the assessment work obligation has not yet come due under 30 U.S.C. 28 (for those claims in their first assessment year only), a notice of intent to hold reciting this condition must be recorded by the December 30th following the filing of this waiver.
5. The undersigned understand that mill and tunnel sites may also be listed on this waiver and be waived from payment of the maintenance fee, and that a notice of intent to hold for these sites is required to be filed with the BLM by the December 30th following the filing of this waiver.
6. The undersigned understand and acknowledge that pursuant to 43 U.S.C. 1212 and 18 U.S.C. 1001, the filing or recording of a false, fictitious, or fraudulent document with the BLM may result in a fine of up to \$250,000, a prison term not to exceed five years, or both.
7. The mining claims, mill or tunnel sites for which this waiver from payment of the maintenance fees is requested are:

CLAIM OR SITE NAME	BLM RECORDATION SERIAL NUMBER
1. Lucky Star ✓	367222
2.	
3.	
4.	
5.	
6.	
7.	
8.	
9.	
10.	

RECEIVED  
BLM AZ STATE OFFICE  
2019 JUL -3 P 2:03  
PHOENIX, ARIZONA

The owner(s) (claimants) of the above mining claims and sites are:

RONALD SCHWARTZ (Owner's Name - Please Print) 46204 E. HWY 60 (Owner's Mailing Address)	<i>Ron Schwartz</i> (Owner's Signature) SALOME AZ 85348 (City) (State) (Zip Code)
VALERIE HESS SCHWARTZ (Owner's Name - Please Print) 46204 E. HWY 60 (Owner's Mailing Address)	<i>Val Hess Schwartz</i> (Owner's Signature) SALOME AZ 85348 (City) (State) (Zip Code)
CAROL BRAINERD (Owner's Name - Please Print) 46324 E. PERRY DRIVE (Owner's Mailing Address)	<i>Carol Brainerd</i> (Owner's Signature) SALOME AZ 85348 (City) (State) (Zip Code)
RICHARD B. ROLAND SR. (Owner's Name - Please Print) 46025 E. ROLAND LANE (Owner's Mailing Address)	<i>RB Roland Sr</i> (Owner's Signature) SALOME AZ 85348 (City) (State) (Zip Code)

(Continued on page 2)

ENTERED  
SEP 16 2019  
BY: *[Signature]*

*[Handwritten initials]*



\_\_\_\_\_  
(Owner's Name - Please Print)

\_\_\_\_\_  
(Owner's Signature)

\_\_\_\_\_  
(Owner's Mailing Address)

\_\_\_\_\_  
(City) (State) (Zip Code)

\_\_\_\_\_  
(Owner's Name - Please Print)

\_\_\_\_\_  
(Owner's Signature)

\_\_\_\_\_  
(Owner's Mailing Address)

\_\_\_\_\_  
(City) (State) (Zip Code)

\_\_\_\_\_  
(Owner's Name - Please Print)

\_\_\_\_\_  
(Owner's Signature)

\_\_\_\_\_  
(Owner's Mailing Address)

\_\_\_\_\_  
(City) (State) (Zip Code)

\_\_\_\_\_  
(Owner's Name - Please Print)

\_\_\_\_\_  
(Owner's Signature)

\_\_\_\_\_  
(Owner's Mailing Address)

\_\_\_\_\_  
(City) (State) (Zip Code)

18 U.S.C. 1001 and 43 U.S.C. 1212 make it a crime for any person knowingly and willfully to make to any department or agency of the United States any false, fictitious or fraudulent statements or representations as to any matter within its jurisdiction.

**INSTRUCTIONS**

1. This certification is made under the provisions of 43 U.S.C. § 1744 and 30 U.S.C. §28-28k and the regulations thereunder (43 CFR Part 3830).
2. The claimant(s) must fill in the dates in paragraph 1 for the beginning and ending of the assessment year for which this waiver is sought.
3. The claimant(s) must fill in the date in paragraph 2 for the beginning of the assessment year for which this waiver is sought.
4. All claim and site names and BLM serial numbers must be listed for the mining claims, mill sites, and tunnel sites for which the waiver is sought.
5. All owners of the mining claims, mill sites, and tunnel sites and their addresses must be given.
6. This waiver form must be signed by all the claimants or their designated agent, in original form. If an agent is designated, a notarized designation of agent, signed by all of the claimants with proper address given, must be submitted with this waiver.
7. This form must be filed no later than September 1st for the upcoming assessment year in the BLM State Office where the mining claims or sites are recorded, or the waiver cannot be granted by the BLM. (Example: To obtain a waiver for the assessment year 2012, which begins on September 1, 2011, you must qualify for and file for a waiver no later than September 1, 2011, in the proper BLM State Office.)
8. For all mining claims which require assessment work, you must record an affidavit of labor on or before the December 30th immediately following the filing of this waiver. For all other mining claims or sites waived, you must record a notice of intent to hold on or before the December 30th immediately following the filing of this waiver.
9. Mill and tunnel sites may also be listed on this waiver and be waived from payment of the maintenance fee. A notice of intent to hold for these sites is required to be filed by the December 30th following the filing of this waiver.

**FOR OFFICIAL USE ONLY**

UNITED STATES  
DEPARTMENT OF THE INTERIOR  
BUREAU OF LAND MANAGEMENT  
**MAINTENANCE FEE WAIVER CERTIFICATION**

FORM APPROVED  
OMB NO. 1004-0114  
Expires: January 31, 2020

SEE INSTRUCTIONS ON PAGE 2

(164)

AMC 367222

4/11/17

1. This small miner waiver is filed for the assessment year beginning on September 1, 2017 and ending on September 1, 2018.
2. The undersigned and all related parties owned ten or fewer mining claims, mill, or tunnel sites located and maintained on Federal lands in the United States of America on September 1, 2017.
3. The undersigned have performed the assessment work required by law for each mining claim listed prior to filing this waiver and understand that by filing this form, the undersigned must file an affidavit of assessment work with the Bureau of Land Management (BLM) by the December 30th following the filing of this waiver.
4. The undersigned understand that if the assessment work obligation has not yet come due under 30 U.S.C. 28 (for those claims in their first assessment year only), a notice of intent to hold reciting this condition must be recorded by the December 30th following the filing of this waiver.
5. The undersigned understand that mill and tunnel sites may also be listed on this waiver and be waived from payment of the maintenance fee, and that a notice of intent to hold for these sites is required to be filed with the BLM by the December 30th following the filing of this waiver.
6. The undersigned understand and acknowledge that pursuant to 43 U.S.C. 1212 and 18 U.S.C. 1001, the filing or recording of a false, fictitious, or fraudulent document with the BLM may result in a fine of up to \$250,000, a prison term not to exceed five years, or both.
7. The mining claims, mill or tunnel sites for which this waiver from payment of the maintenance fees is requested are:

CLAIM OR SITE NAME	BLM RECORDATION SERIAL NUMBER
1. <u>Lucky Star</u> ✓	<u>367222</u>
2.	
3.	
4.	
5.	
6.	
7.	
8.	
9.	
10.	

RECEIVED  
BLM AZ STATE OFFICE  
2018 AUG -6 P 2:42  
PHOENIX, ARIZONA

The owner(s) (claimants) of the above mining claims and sites are:

40x RONALD SCHWARTZ ✓  
(Owner's Name - Please Print)  
46204 E. HWY 60  
(Owner's Mailing Address)

Don Schwartz  
(Owner's Signature)  
SALOME AZ 85348  
(City) (State) (Zip Code)

10x VALERIE HESS SCHWARTZ ✓  
(Owner's Name - Please Print)  
46204 E. HWY 60  
(Owner's Mailing Address)

Val Hess Schwartz  
(Owner's Signature)  
SALOME AZ 85348  
(City) (State) (Zip Code)

10x CAROL BRAINERD ✓  
(Owner's Name - Please Print)  
46324 E. PERRY DRIVE  
(Owner's Mailing Address)

Carol Brainerd  
(Owner's Signature)  
SALOME AZ 85348  
(City) (State) (Zip Code)

10x RICHARD B. ROLAND SR. ✓  
(Owner's Name - Please Print)  
46025 E. ROLAND LANE  
(Owner's Mailing Address)

RB Roland Sr  
(Owner's Signature)  
SALOME AZ 85348  
(City) (State) (Zip Code)

(Continued on page 2)

AC 483  
PB  
ENTERED SEP 04 2018

2/2/18



(Owner's Name - Please Print)	(Owner's Signature)		
(Owner's Mailing Address)	(City)	(State)	(Zip Code)
(Owner's Name - Please Print)	(Owner's Signature)		
(Owner's Mailing Address)	(City)	(State)	(Zip Code)
(Owner's Name - Please Print)	(Owner's Signature)		
(Owner's Mailing Address)	(City)	(State)	(Zip Code)
(Owner's Name - Please Print)	(Owner's Signature)		
(Owner's Mailing Address)	(City)	(State)	(Zip Code)

18 U.S.C. 1001 and 43 U.S.C. 1212 make it a crime for any person knowingly and willfully to make to any department or agency of the United States any false, fictitious or fraudulent statements or representations as to any matter within its jurisdiction.

**INSTRUCTIONS**

1. This certification is made under the provisions of 43 U.S.C. § 1744 and 30 U.S.C. §28-28k and the regulations thereunder (43 CFR Part 3830).
2. The claimant(s) must fill in the dates in paragraph 1 for the beginning and ending of the assessment year for which this waiver is sought.
3. The claimant(s) must fill in the date in paragraph 2 for the beginning of the assessment year for which this waiver is sought.
4. All claim and site names and BLM serial numbers must be listed for the mining claims, mill sites, and tunnel sites for which the waiver is sought.
5. All owners of the mining claims, mill sites, and tunnel sites and their addresses must be given.
6. This waiver form must be signed by all the claimants or their designated agent, in original form. If an agent is designated, a notarized designation of agent, signed by all of the claimants with proper address given, must be submitted with this waiver.
7. This form must be filed no later than September 1st for the upcoming assessment year in the BLM State Office where the mining claims or sites are recorded, or the waiver cannot be granted by the BLM. (Example: To obtain a waiver for the assessment year 2012, which begins on September 1, 2011, you must qualify for and file for a waiver no later than September 1, 2011, in the proper BLM State Office.)
8. For all mining claims which require assessment work, you must record an affidavit of labor on or before the December 30th immediately following the filing of this waiver. For all other mining claims or sites waived, you must record a notice of intent to hold on or before the December 30th immediately following the filing of this waiver.
9. Mill and tunnel sites may also be listed on this waiver and be waived from payment of the maintenance fee. A notice of intent to hold for these sites is required to be filed by the December 30th following the filing of this waiver.

FOR OFFICIAL USE ONLY



When Recorded Return Docu to:  
RON SCHWARTZ  
46204 E. HWY 60  
SALOME AZ  
85348

AMC 352549  
 357015  
 367222

Check here is this is a change of address.  
 Telephone: \_\_\_\_\_  
 E-mail address: \_\_\_\_\_

**AFFIDAVIT OF PERFORMANCE OF ANNUAL WORK**

1. State of Arizona, County of La Paz ss:  
 2. I (Name) RON SCHWARTZ  
 3. Reside at (Address) 46204 E. HWY 60

RECEIVED  
 BLM AZ STATE OFFICE  
 PHOENIX, ARIZONA  
 2018 AUG -6 P 2:42  
 BLM Date Stamp

City SALOME County La Paz  
 State AZ Zip 85348

being duly sworn, depose and say that I am a citizen of the United States, more than eighteen years of age, and that all of the facts set forth in this affidavit, subject to the provisions and penalties of 18 U.S.C. 1001 pertaining to the filing of false, fictitious, or fraudulent statements with the United States, are true and correct according to the best of my knowledge, information and belief.

4. Owner's name and address (If not shown in Items 1-3 above). \_\_\_\_\_

5. That I am personally acquainted with the mining claim(s). The work and improvements were made by and at the expense of the owner(s) of said claim(s). Said contiguous group of claims, listed on this document, are situated in the \_\_\_\_\_ (optional) Mining District; La Paz County, Arizona.

Line No.	AMC NUMBER	CLAIM/SITE NAME	COUNTY RECORDER DATA (If available)	TWP	RNG	SEC
1	352549	Eagle one	1999-4131	4N	13W	15
2	352550	Eagle two	1999-4132	4N	13W	15
3						15
4						
5						
6						

ENTERED  
 AUG 21 2018  
 BY: [Signature]

# 4229690 (3)

AFFIDAVIT OF PERFORMANCE OF ANNUAL WORK – page 2

RECEIVED  
BLM AZ STATE OFFICE  
2018 AUG - 6 P 2:42  
PHOENIX, ARIZONA

7					
8					
9					
10					

6. That between the dates starting at 12 o'clock noon on September 1, 20 17 and ending at 12 o'clock noon on September 1, 20 18 at least \$ 300,00 dollars worth of work and improvements were done and performed upon said claim(s) or upon one or more of a contiguous group of claims for the benefit of all, wholly or partly outside of a contiguous group of claims for the benefit of all, not including the location work.

7. That the following persons were employed to perform the work and improvements described herein: RON SCHWARTZ

8. That the work and improvements performed were: Exploration


9. Dated: 6/11/18 Signature: Ron Schwartz

SUBSCRIBED AND SWORN TO before me, a Notary Public, this 07<sup>th</sup> day of June 20 18

By: Janet M Sheets

Notary Public Janet M Sheets

My Commission Expires 8/25/2021



Bureau of Land Management  
Arizona State Office  
[www.blm.gov/az](http://www.blm.gov/az)

No. of Claims: \_\_\_\_\_ x \$10 = \_\_\_\_\_  
 Check No.: \_\_\_\_\_ Init. \_\_\_\_\_  
 Receipt No.: \_\_\_\_\_  
 For BLM Use Only

When Recorded Return Document to:  
RON SCHWARTZ  
46204 E. HWY 60  
SALOME AZ  
85348

Check here is this is a change of address.  
 Telephone: \_\_\_\_\_  
 E-mail address: \_\_\_\_\_

**AFFIDAVIT OF PERFORMANCE OF ANNUAL WORK**

1. State of Arizona, County of La Paz ss:  
 2. I (Name) RON SCHWARTZ  
 3. Reside at (Address) 46204 E. HWY 60

RECEIVED  
 BLM AZ STATE OFFICE  
 2018 AUG - 6 P 2:42  
 PHOENIX, ARIZONA  
 BLM  
 Date  
 Stamp

City SALOME County La Paz  
 State AZ zip 85348

being duly sworn, depose and say that I am a citizen of the United States, more than eighteen years of age, and that all of the facts set forth in this affidavit, subject to the provisions and penalties of 18 U.S.C. 1001 pertaining to the filing of false, fictitious, or fraudulent statements with the United States, are true and correct according to the best of my knowledge, information and belief.

4. Owner's name and address (If not shown in items 1-3 above). \_\_\_\_\_

5. That I am personally acquainted with the mining claim(s). The work and improvements were made by and at the expense of the owner(s) of said claim(s). Said contiguous group of claims, listed on this document, are situated in the \_\_\_\_\_ (optional) Mining District; La Paz County, Arizona.

Line No.	AMC NUMBER	CLAIM/SITE NAME	COUNTY RECORDER DATA (If available)	TWP	RNG	SEC
1	367222	LUCKY STAR	2005-05178	4N	18W	36
2						
3						
4						
5						
6						

RECEIVED  
 BLM AZ STATE OFFICE  
 2018 AUG - 6 P 2:42  
 PHOENIX, ARIZONA  
 BLM  
 Date  
 Stamp

7						
8						
9						
10						

6. That between the dates starting at 12 o'clock noon on September 1, 2017 and ending at 12 o'clock noon on September 1, 2018 at least \$ 300.00 dollars worth of work and improvements were done and performed upon said claim(s) or upon one or more of a contiguous group of claims for the benefit of all, wholly or partly outside of a contiguous group of claims for the benefit of all, not including the location work.

7. That the following persons were employed to perform the work and improvements described herein: RON SCHWARTZ

8. That the work and improvements performed were: Exploration

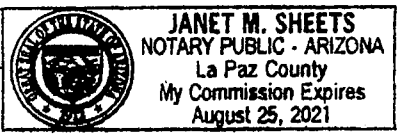
9. Dated: 6/11/18 Signature: Ron Schwartz

SUBSCRIBED AND SWORN TO before me, a Notary Public, this 11<sup>th</sup> day of June 20 18

By: Janet M Sheets

Notary Public Janet M Sheets

My Commission Expires 8/25/21



Bureau of Land Management  
 Arizona State Office  
[www.blm.gov/az](http://www.blm.gov/az)

No. of Claims: \_\_\_\_\_ x \$10 = \_\_\_\_\_  
 Check No.: \_\_\_\_\_ Init. \_\_\_\_\_  
 Receipt No.: \_\_\_\_\_  
 For BLM Use Only



When Recorded Return Document to:  
RON SCHWARTZ  
46204 E. HWY 60  
SALOME AZ  
85348

Check here if this is a change of address.

Telephone: \_\_\_\_\_

E-mail address: \_\_\_\_\_

**AFFIDAVIT OF PERFORMANCE OF ANNUAL WORK**

1. State of Arizona, County of La Paz ss:  
 2. I (Name) RON SCHWARTZ  
 3. Reside at (Address) 46204 E, HWY 60

City SALOME County La Paz

State AZ zip 85348 being duly sworn, depose and say that I am a citizen of the United States, more than eighteen years of age, and that all of the facts set forth in this affidavit, subject to the provisions and penalties of 18 U.S.C. 1001 pertaining to the filing of false, fictitious, or fraudulent statements with the United States, are true and correct according to the best of my knowledge, information and belief.

4. Owner's name and address (If not shown in Items 1-3 above). \_\_\_\_\_

5. That I am personally acquainted with the mining claim(s). The work and improvements were made by and at the expense of the owner(s) of said claim(s). Said contiguous group of claims, listed on this document, are situated in the \_\_\_\_\_ (optional) Mining District; La Paz County, Arizona.

RECEIVED  
 BLM AZ STATE OFFICE  
 2018 AUG - 6 P 2:42  
 PHOENIX, ARIZONA  
 BLM Date Stamp

Line No.	AMC NUMBER	CLAIM/SITE NAME	COUNTY RECORDER DATA (if available)	TWP	RNG	SEC
1	357015	JACKIES MYSTIC GEODES	2002-05768	3N	17W	12
2						
3						
4						
5						
6						

AFFIDAVIT OF PERFORMANCE OF ANNUAL WORK – page 2

RECEIVED  
BLM AZ STATE OFFICE  
2018 AUG - 6 P 2:42  
PHOENIX, ARIZONA  
BLM  
Date  
Stamp

7					
8					
9					
10					

6. That between the dates starting at 12 o'clock noon on September 1, 20 17 and ending at 12 o'clock noon on September 1, 20 18 at least \$ 300.00 dollars worth of work and improvements were done and performed upon said claim(s) or upon one or more of a contiguous group of claims for the benefit of all, wholly or partly outside of a contiguous group of claims for the benefit of all, not including the location work.

7. That the following persons were employed to perform the work and improvements described herein: RON SCHWARTZ

8. That the work and improvements performed were: Exploration


9. Dated: 6/11/18 Signature: Ron Schwartz

SUBSCRIBED AND SWORN TO before me, a Notary Public, this 11th day of June 20 18

By: Janet M Sheets

Notary Public Janet M Sheets

My Commission Expires 8/25/21



Bureau of Land Management  
Arizona State Office  
[www.blm.gov/az](http://www.blm.gov/az)

No. of Claims: \_\_\_\_\_ x \$10 = \_\_\_\_\_  
 Check No.: \_\_\_\_\_ Init. \_\_\_\_\_  
 Receipt No.: \_\_\_\_\_  
 For BLM Use Only

**United States Department of the Interior**  
**Bureau of Land Management**  
 DIV OF LANDS, MINRLS & ENERGY  
 ONE N CENTRAL AVE  
 PHOENIX, AZ 85004 -4427  
 Phone: 602-417-9200

Receipt

No: 4229690

<b>Transaction #:</b> 4344965	
<b>Date of Transaction:</b> 08/07/2018	
<b>CUSTOMER:</b>	
RONALD O SCHWARTZ 46204 HIGHWAY 60 SALOME, AZ 85348-3612 US	

LINE #	QTY	DESCRIPTION	REMARKS	UNIT PRICE	TOTAL
1	1.00	LOCATABLE MINERALS / MINING CLAIMS- NOT NEW-UNADJUD, ONE AUTH NO. ONLY / MINING CLAIM MONEY RECEIVED CASES: AMC352549/\$40.00	POL 2018/4 WAV	- n/a -	40.00
<b>TOTAL:</b>					<b>\$40.00</b>

PAYMENT INFORMATION			
1	AMOUNT:	40.00	POSTMARKED: N/A
	TYPE:	CHECK	RECEIVED: 08/06/2018
	CHECK NO:	2203	
	NAME:	SCHWARTZ, RONALD O 46204 HIGHWAY 60 SALOME AZ 85348-3612 US	

REMARKS

This receipt was generated by the automated BLM Collections and Billing System and is a paper representation of a portion of the official electronic record contained therein.




N SCHWARTZ  
204 E. HWY 60  
121 ME AZ

RECEIVED  
BLM AZ STATE OFFICE  
2018 AUG - 6 P 8:42  
PHOENIX, ARIZONA

PHOENIX AZ 852

02 AUG 2018 PM 3 L



U.S. Department of the Interior  
BLM  
Arizona State office  
1 North Central ave Suite 800  
Phoenix AZ

85004-442700

85004-442700

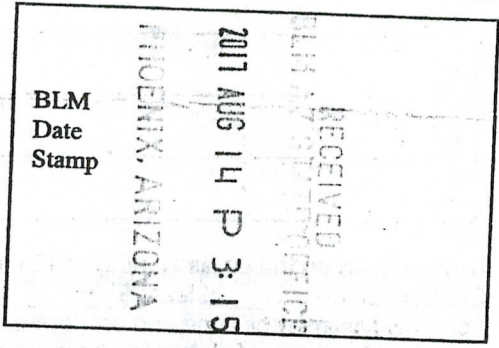
352549  
 357015  
 367222

When Recorded Return Document to:  
RON SCHWARTZ  
46204 E. HWY 60  
SALOME AZ  
85348

Check here is this is a change of address.  
 Telephone: 928-927-4298  
 E-mail address: \_\_\_\_\_

**AFFIDAVIT OF PERFORMANCE OF ANNUAL WORK**

1. State of Arizona, County of La Paz ss:  
 2. I (Name) RON SCHWARTZ  
 3. Reside at (Address) 46204 E. HWY 60  
 City SALOME County La Paz



State AZ zip 85348 being duly sworn, depose and say that I am a citizen of the United States, more than eighteen years of age, and that all of the facts set forth in this affidavit, subject to the provisions and penalties of 18 U.S.C. 1001 pertaining to the filing of false, fictitious, or fraudulent statements with the United States, are true and correct according to the best of my knowledge, information and belief.

4. Owner's name and address (If not shown in Items 1-3 above). \_\_\_\_\_

5. That I am personally acquainted with the mining claim(s). The work and improvements were made by and at the expense of the owner(s) of said claim(s). Said contiguous group of claims, listed on this document, are situated in the \_\_\_\_\_ (optional) Mining District; La Paz County, Arizona.

Line No.	AMC NUMBER	CLAIM/SITE NAME	COUNTY RECORDER DATA (If available)	TWP	RNG	SEC
1	352549	Eagle one	1999-4131	4N	13W	15
2	352550	Eagle Two	1999-4132	4N	13W	15 18
3						
4						
5						
6						



When Recorded Return Document to:

RON SCHWARTZ  
46204 E. Hwy 60  
SALOME AZ  
85348

Check here is this is a change of address.

Telephone: 928-927-4298

E-mail address: \_\_\_\_\_

**AFFIDAVIT OF PERFORMANCE OF ANNUAL WORK**

1. State of Arizona, County of La Paz ss:

2. I (Name) RON SCHWARTZ

3. Reside at (Address) 46204 E. Hwy 60

City SALOME County La Paz

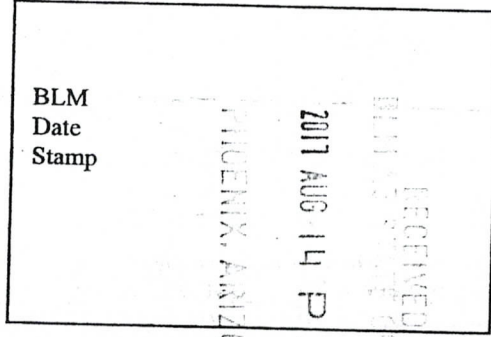
State AZ zip 85348

being duly sworn, depose and say that I am a citizen of the United States, more than eighteen years of age, and that all of the facts set forth in this affidavit, subject to the provisions and penalties of 18 U.S.C. 1001 pertaining to the filing of false, fictitious, or fraudulent statements with the United States, are true and correct according to the best of my knowledge, information and belief.

4. Owner's name and address (If not shown in Items 1-3 above), \_\_\_\_\_

5. That I am personally acquainted with the mining claim(s). The work and improvements were made by and at the expense of the owner(s) of said claim(s). Said contiguous group of claims, listed on this document, are situated in the

(optional) Mining District; La Paz County, Arizona.



Line No.	AMC NUMBER	CLAIM/SITE NAME	COUNTY RECORDER DATA (If available)	TWP	RNG	SEC
1	357015	JACKIES MYSTIC GEODES	2002-05768	3N	17W	12
2						
3						
4						
5						
6						



Requested By: Ron Schwartz  
SHELLY D BAKER, RECORDER  
OFFICIAL RECORDS OF LA PAZ COUNTY, AZ  
07-19-2017 02:26 PM Recording Fee \$15.00

When Recorded Return Document to:

RON SCHWARTZ  
46204 E. HWY 60  
SALOME AZ  
85348

Check here is this is a change of address.

Telephone: \_\_\_\_\_

E-mail address: \_\_\_\_\_

**AFFIDAVIT OF PERFORMANCE OF ANNUAL WORK**

1. State of Arizona, County of La Paz ss:

2. I (Name) RON SCHWARTZ

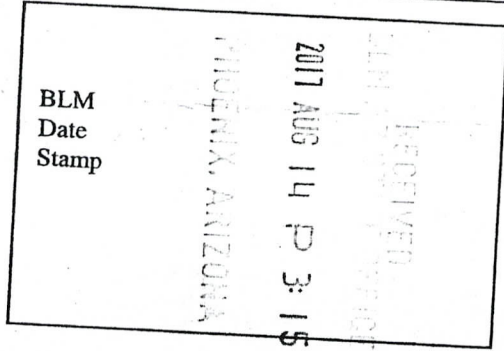
3. Reside at (Address) 46204 E. HWY 60

City SALOME County La Paz

State AZ zip 85348 being duly sworn, depose and say that I am a citizen of the United States, more than eighteen years of age, and that all of the facts set forth in this affidavit, subject to the provisions and penalties of 18 U.S.C. 1001 pertaining to the filing of false, fictitious, or fraudulent statements with the United States, are true and correct according to the best of my knowledge, information and belief.

4. Owner's name and address (If not shown in Items 1-3 above). \_\_\_\_\_

5. That I am personally acquainted with the mining claim(s). The work and improvements were made by and at the expense of the owner(s) of said claim(s). Said contiguous group of claims, listed on this document, are situated in the \_\_\_\_\_ (optional) Mining District; \_\_\_\_\_ County, Arizona.



Line No.	AMC NUMBER	CLAIM/SITE NAME	COUNTY RECORDER DATA (If available)	TWP	RNG	SEC
1	367222	LUCKY STAR	2005-05178	4N	18W	36
2						
3						
4						
5						
6						

**United States Department of the Interior  
Bureau of Land Management**

Receipt

DIV OF LANDS, MINRLS & ENERGY

ONE N CENTRAL AVE

PHOENIX, AZ 85004 -4427

Phone: 602-417-9200

No:

3937296

<b>Transaction #:</b> 4046921	
<b>Date of Transaction:</b> 08/15/2017	
<b>CUSTOMER:</b>	
RONALD O SCHWARTZ 46204 HIGHWAY 60 SALOME, AZ 85348-3612 US	

LINE #	QTY	DESCRIPTION	REMARKS	UNIT PRICE	TOTAL
1	1.00	LOCATABLE MINERALS / MINING CLAIMS- NOT NEW-UNADJUD, ONE AUTH NO. ONLY / MINING CLAIM MONEY RECEIVED <b>CASES: AMC352549/\$40.00</b>	POL 2017/4 WAV	- n/a -	40.00
<b>TOTAL:</b>					<b>\$40.00</b>

PAYMENT INFORMATION					
1	AMOUNT:	40.00	POSTMARKED:	08/12/2017	
	TYPE:	CHECK	RECEIVED:	08/14/2017	
	CHECK NO:	2158			
	NAME:	SCHWARTZ, RONALD O 46204 HIGHWAY 60 SALOME AZ 85348-3612 US			

REMARKS

This receipt was generated by the automated BLM Collections and Billing System and is a paper representation of a portion of the official electronic record contained therein.



UNITED STATES  
DEPARTMENT OF THE INTERIOR  
BUREAU OF LAND MANAGEMENT

162

Amc367222

MAINTENANCE FEE WAIVER CERTIFICATION

JME

FORM APPROVED  
OMB NO. 1004-0114  
Expires: January 31, 2020

SEE INSTRUCTIONS ON PAGE 2

1. This small miner waiver is filed for the assessment year beginning on September 1, 2017 and ending on September 1, 2018.
2. The undersigned and all related parties owned ten or fewer mining claims, mill, or tunnel sites located and maintained on Federal lands in the United States of America on September 1, 2017.
3. The undersigned have performed the assessment work required by law for each mining claim listed prior to filing this waiver and understand that by filing this form, the undersigned must file an affidavit of assessment work with the Bureau of Land Management (BLM) by the December 30th following the filing of this waiver.
4. The undersigned understand that if the assessment work obligation has not yet come due under 30 U.S.C. 28 (for those claims in their first assessment year only), a notice of intent to hold reciting this condition must be recorded by the December 30th following the filing of this waiver.
5. The undersigned understand that mill and tunnel sites may also be listed on this waiver and be waived from payment of the maintenance fee, and that a notice of intent to hold for these sites is required to be filed with the BLM by the December 30th following the filing of this waiver.
6. The undersigned understand and acknowledge that pursuant to 43 U.S.C. 1212 and 18 U.S.C. 1001, the filing or recording of a false, fictitious, or fraudulent document with the BLM may result in a fine of up to \$250,000, a prison term not to exceed five years, or both.
7. The mining claims, mill or tunnel sites for which this waiver from payment of the maintenance fees is requested are:

CLAIM OR SITE NAME	BLM RECORDATION SERIAL NUMBER
1. <u>Lucky Star</u>	<u>367222</u>
2.	
3.	
4.	
5.	
6.	
7.	
8.	
9.	
10.	

RECEIVED  
BLM AZ STATE OFFICE  
2017 AUG 14 PM 3:15  
PHOENIX, ARIZONA

The owner(s) (claimants) of the above mining claims and sites are:

RONALD SCHWARTZ  
(Owner's Name - Please Print)  
46204 E. HWY 60  
(Owner's Mailing Address)

Ronald Schwartz  
(Owner's Signature)  
SALOME AZ 85348  
(City) (State) (Zip Code)

VALERIE HESS SCHWARTZ  
(Owner's Name - Please Print)  
46204 E. HWY 60  
(Owner's Mailing Address)

Val Hess Schwartz  
(Owner's Signature)  
SALOME AZ 85348  
(City) (State) (Zip Code)

CAROL BRAINERD  
(Owner's Name - Please Print)  
46324 E. PERRY DRIVE  
(Owner's Mailing Address)

Carol Brainerd  
(Owner's Signature)  
SALOME AZ 85348  
(City) (State) (Zip Code)

RICHARD B. ROLAND SR.  
(Owner's Name - Please Print)  
46025 E. ROLAND LANE  
(Owner's Mailing Address)

RBRoland Sr  
(Owner's Signature)  
SALOME AZ 85348  
(City) (State) (Zip Code)

(Continued on page 2)

487  
AUG 31 2017  
BY: JN

NWT  
R



UNITED STATES  
DEPARTMENT OF THE INTERIOR  
BUREAU OF LAND MANAGEMENT

60

367222

MAINTENANCE FEE WAIVER CERTIFICATION

*ADL*

FORM APPROVED  
OMB NO. 1004-0114  
Expires: October 31, 2016

SEE INSTRUCTIONS ON PAGE 2

1. This small miner waiver is filed for the assessment year beginning on September 1, 2015 and ending on September 1, 2016.
2. The undersigned and all related parties owned ten or fewer mining claims, mill, or tunnel sites located and maintained on Federal lands in the United States of America on September 1, 2016.
3. The undersigned have performed the assessment work required by law for each mining claim listed prior to filing this waiver and understand that by filing this form, the undersigned must file an affidavit of assessment work with the Bureau of Land Management (BLM) by the December 30th following the filing of this waiver.
4. The undersigned understand that if the assessment work obligation has not yet come due under 30 U.S.C. 28 (for those claims in their first assessment year only), a notice of intent to hold reciting this condition must be recorded by the December 30th following the filing of this waiver.
5. The undersigned understand that mill and tunnel sites may also be listed on this waiver and be waived from payment of the maintenance fee, and that a notice of intent to hold for these sites is required to be filed with the BLM by the December 30th following the filing of this waiver.
6. The undersigned understand and acknowledge that pursuant to 43 U.S.C. 1212 and 18 U.S.C. 1001, the filing or recording of a false, fictitious, or fraudulent document with the BLM may result in a fine of up to \$250,000, a prison term not to exceed five years, or both.
7. The mining claims, mill or tunnel sites for which this waiver from payment of the maintenance fees is requested are:

CLAIM OR SITE NAME	BLM RECORDATION SERIAL NUMBER
1. <u>Lucky Star</u>	<u>367222</u>
2.	
3.	
4.	
5.	
6.	
7.	
8.	
9.	
10.	

RECEIVED  
 BLM AZ STATE OFFICE  
 2015 JUN 22 P 1:53  
 PHOENIX, ARIZONA

The owner(s) (claimants) of the above mining claims and sites are:

<p><u>RONALD SCHWARTZ</u> (Owner's Name - Please Print)</p> <p><u>46204 E. Hwy 60</u> (Owner's Mailing Address)</p>	<p><u>Ronald Schwartz</u> (Owner's Signature)</p> <p><u>SALOME</u> <u>AZ</u> <u>85348</u> (City) (State) (Zip Code)</p>
<p><u>VALERIE HESS SCHWARTZ</u> (Owner's Name - Please Print)</p> <p><u>46204 E. Hwy 60</u> (Owner's Mailing Address)</p>	<p><u>Val Hess Schwartz</u> (Owner's Signature)</p> <p><u>SALOME</u> <u>AZ</u> <u>85348</u> (City) (State) (Zip Code)</p>
<p><u>CAROL Brainerd</u> (Owner's Name - Please Print)</p> <p><u>46324 E. PERRY DRIVE</u> (Owner's Mailing Address)</p>	<p><u>Carol Brainerd</u> (Owner's Signature)</p> <p><u>SALOME</u> <u>AZ</u> <u>85348</u> (City) (State) (Zip Code)</p>
<p><u>RICHARD B. ROLAND SR.</u> (Owner's Name - Please Print)</p> <p><u>46025 E. ROLAND LANE</u> (Owner's Mailing Address)</p>	<p><u>RBRoland</u> (Owner's Signature)</p> <p><u>SALOME</u> <u>AZ</u> <u>85348</u> (City) (State) (Zip Code)</p>

INTEREST  
 AUG 30 2016  
 BY: [Signature]

*NWV*

(Owner's Name - Please Print)	(Owner's Signature)
(Owner's Mailing Address)	(City) (State) (Zip Code)
(Owner's Name - Please Print)	(Owner's Signature)
(Owner's Mailing Address)	(City) (State) (Zip Code)
(Owner's Name - Please Print)	(Owner's Signature)
(Owner's Mailing Address)	(City) (State) (Zip Code)
(Owner's Name - Please Print)	(Owner's Signature)
(Owner's Mailing Address)	(City) (State) (Zip Code)

RECEIVED  
 PHOENIX ARIZONA  
 JUN 29 11:53 AM '11

18 U.S.C. 1001 and 43 U.S.C. 1212 make it a crime for any person knowingly and willfully to make to any department or agency of the United States any false, fictitious or fraudulent statements or representations as to any matter within its jurisdiction.

**INSTRUCTIONS**

1. This certification is made under the provisions of 43 U.S.C. § 1744 and 30 U.S.C. §28-28k and the regulations thereunder (43 CFR Part 3830).
2. The claimant(s) must fill in the dates in paragraph 1 for the beginning and ending of the assessment year for which this waiver is sought.
3. The claimant(s) must fill in the date in paragraph 2 for the beginning of the assessment year for which this waiver is sought.
4. All claim and site names and BLM serial numbers must be listed for the mining claims, mill sites, and tunnel sites for which the waiver is sought.
5. All owners of the mining claims, mill sites, and tunnel sites and their addresses must be given.
6. This waiver form must be signed by all the claimants or their designated agent, in original form. If an agent is designated, a notarized designation of agent, signed by all of the claimants with proper address given, must be submitted with this waiver.
7. This form must be filed no later than September 1st for the upcoming assessment year in the BLM State Office where the mining claims or sites are recorded, or the waiver cannot be granted by the BLM. (Example: To obtain a waiver for the assessment year 2012, which begins on September 1, 2011, you must qualify for and file for a waiver no later than September 1, 2011, in the proper BLM State Office.)
8. For all mining claims which require assessment work, you must record an affidavit of labor on or before the December 30th immediately following the filing of this waiver. For all other mining claims or sites waived, you must record a notice of intent to hold on or before the December 30th immediately following the filing of this waiver.
9. Mill and tunnel sites may also be listed on this waiver and be waived from payment of the maintenance fee. A notice of intent to hold for these sites is required to be filed by the December 30th following the filing of this waiver.

**FOR OFFICIAL USE ONLY**



UNITED STATES  
DEPARTMENT OF THE INTERIOR  
BUREAU OF LAND MANAGEMENT

2016-00055 FORM APPROVED  
Page 1 of 4  
Requested By: Ron Schwartz  
SHELLY D BAKER, RECORDER  
OFFICIAL RECORDS OF LA PAZ COUNTY, AZ  
05-31-2016 09:43 AM Recording Fee \$15.00  
OMB NO.: 1004-0114  
Expires: October 31, 2016

**AFFIDAVIT OF ANNUAL ASSESSMENT WORK**

WHEN RECORDED, MAIL DOCUMENT TO:

NAME: KON SCHWARTZ

ADDRESS: 46204 E HWY 60

CITY, STATE, ZIP: SALOME AZ  
85348

352549  
357015  
367222

FOR COUNTY RECORDER'S USE

No. of Claims 2  
x \$10/claim  
Total due BLM \$ \$20.00

TO ALL WHOM IT MAY CONCERN:

1. The undersigned certifies that at least \$100 per claim was expended for development, labor and improvements, or equivalent value added, as the annual assessment work for the assessment year ending September 1, 2016 for the following contiguous unpatented mining claim(s), located in the County of La Paz, in the State of Arizona.

BLM Serial No.	Name of Claim	Tp	Rg	Sec	Mer	County Recordation Book and Page No.	Date
352549	Eagle one	4N	13W	15		1999-4131	5/25/16
352550	Eagle Two	4N	13W	15 AND 18		1999-4132	5/25/16

(Continued on page 2)

ENTERED  
JUN 24 2016  
BY: Ram

RECEIPT # 3590753



2. Type of labor and improvements (specify what was done and give the total value for that labor and improvement to show at least \$100 for each claim). If a geological, geochemical, or geophysical survey was performed, as per 30 U.S.C. 28-1, reference the title of the report of survey, give cost and date of the survey and report, and indicate it was filed with the County Recorder:

Description of Work Performed	Value of Work Performed	Date Work Was Performed
<i>Exploration</i>	<i>300.00</i>	<i>9-1-15-5-25-16</i>

3. Name and mailing address of each person who performed the labor and improvements:

<b>Name (please print)</b> <u>RON SCHWARTZ</u>	<b>Current Mailing Address (please print)</b> <u>46204 E. Hwy 60 SALOME AZ 85348</u>
<hr/>	<hr/>
<hr/>	<hr/>
<hr/>	<hr/>

4. Name and mailing address of each person who holds and claims the subject mining claim(s) for the valuable minerals contained therein. Be sure to indicate if there is a change of address:

<b>Name (please print)</b> <u>RON SCHWARTZ</u>	<b>Current Mailing Address (please print)</b> <u>46204 E. Hwy 60 SALOME AZ 85348</u>
<hr/>	<hr/>
<hr/>	<hr/>
<hr/>	<hr/>
<hr/>	<hr/>
<hr/>	<hr/>

5. The undersigned testifies that on the date of \_\_\_\_\_, 20\_\_, all monuments required by law were erected upon the subject claim(s), and all notices required by law were posted on the subject claim(s) or copies thereof were in place, and at said date, each corner monument bore or contained

markings sufficient to appropriately designate the corner of the claim to which it pertains and the name of the claim(s).

I hereby certify under penalty of perjury under the laws of the State of Arizona that the foregoing statements are true and correct:

Pon Schwery Date: 5/24/16  
(Signature of person responsible for above statement)

Title 18 U.S.C. 1001 and 43 U.S.C. 1212 make it a crime for any person knowingly and willfully to make to any department or agency of the United States any false, fictitious or fraudulent statements or representations as to any matter within its jurisdiction.


**Notary Block**

SUBSCRIBED AND SWORN TO before me, this 24 day of May 2016

By: Kelly Davis  
(Signature of Affiant)

Title: Notary Public

My Commission Expires: March 16, 2017



**INSTRUCTIONS**

1. This is an optional form that may be used to satisfy the requirements for the Bureau of Land Management (BLM) under the provisions of 43 U.S.C. §1744 and 30 U.S.C. §28-28d and the regulations thereunder (43 CFR part 3835). Since local and State laws may vary, you should contact your local and State agencies where the claims are located to ensure all applicable laws and requirements are satisfied.
2. The claimant(s) must fill in the date in paragraph 1 for the applicable assessment year and the county and state where the claims are located.
3. All claim names, BLM serial numbers, legal descriptions, and original county recording information must be listed for the claims pertaining to this assessment notice.
4. The claimant(s) must complete paragraph 2 listing all labor or improvements which was performed on or did benefit the subject mining claims. The value and date of the labor or improvements must also be listed. The total amount of labor or improvements can be listed, but the total expenditure must equal at least \$100 for each claim.
5. The names and current mailing addresses of the person(s) performing the labor shall be listed in paragraph 3.
6. The name and current mailing address of each owner (claimant) of the claims shall be listed in paragraph 4. The mailing address shall be the owner's address and not the address of an agent or anyone representing the claimant. Be sure to note if there has been a change of address.
7. Paragraph 5 shall be completed to show the date it was verified that all monuments required by law were properly erected, all notices were posted, and that corners were appropriately designated for all claims listed.
8. An exact legible reproduction or duplicate (other than microfilm or other electronic media) of this affidavit or another type of affidavit of assessment work that you file or will file in the county where each claim is located, must be filed with the BLM on or before December 30 of the calendar year in which the assessment year ends. For mill or tunnel sites, a separate notice of intent to hold must be filed with the BLM on or before December 30. Requirements for filing a notice of intent to hold can be found at 43 CFR 3835.33.
9. A processing fee of \$10 for each claim listed must be remitted to the BLM along with this or any other affidavit of assessment work.

## NOTICES

**THE PRIVACY ACT** and 43 CFR 2.48(d) require that you be furnished with the following information in connection with the information requested by this form.

**AUTHORITY:** 30 U.S.C. §28-28d and 43 CFR part 3835 permit collection of the information requested by this form.

**PRINCIPAL PURPOSE:** The BLM will use the information you provide to document compliance with 43 U.S.C. 1744 and that assessment work has been completed in accordance with 30 U.S.C. § 28-28d and 43 CFR part 3835 in lieu of paying the maintenance fee for the mining claims listed on this form.

**ROUTINE USES:** The BLM will only disclose this information in accordance with the provisions at 43 CFR 2.56(b) and (c).

**EFFECT OF NOT PROVIDING INFORMATION:** Disclosure of the requested information is required by 30 U.S.C. § 28-28d and 43 CFR part 3835 for claimants qualified to perform assessment work in lieu of paying the maintenance fee. Failure to submit all the requested information or to complete this form will delay the BLM's processing of the form and may preclude the BLM's acceptance of the assessment work information, which may result in forfeiture of the mining claim(s) by the claimant.

**THE PAPERWORK REDUCTION ACT** requires us to inform you that:

Use of this form is optional. You must perform assessment if a waiver to pay the maintenance fee has been requested. This form is provided to help you attest that annual assessment work has been completed in lieu of paying the maintenance fee for your claim(s). Submission of the requested information is necessary to obtain or retain a benefit.

You do not have to respond to this or any other Federal agency-sponsored information collection unless it displays a valid OMB control number.

**BURDEN HOURS STATEMENT:** The estimated public reporting burden for this form is 30 minutes per response, including the time for reviewing instructions, gathering and maintaining data, and completing and reviewing the form. You may submit comments regarding the burden estimate or any other aspect of this form to: U.S. Department of the Interior, Bureau of Land Management (1004-0114), Bureau Information Collection Clearance Officer (WO-630), 1849 C Street, N.W., Room 2134LM, Washington, D.C. 20240.

RECEIVED  
BLM  
2005 JUN 22 11:51  
PHOENIX, ARIZONA



**AFFIDAVIT OF ANNUAL ASSESSMENT WORK**

WHEN RECORDED, MAIL DOCUMENT TO:

NAME: RON SCHWARTZ

ADDRESS: 46204 E. HWY 60

CITY, STATE, ZIP: SALOME AZ  
85348

FOR COUNTY RECORDER'S USE

No. of Claims 1  
x \$10/claim  
Total due BLM \$ \$10.00

TO ALL WHOM IT MAY CONCERN:

1. The undersigned certifies that at least \$100 per claim was expended for development, labor and improvements, or equivalent value added, as the annual assessment work for the assessment year ending September 1, 2016 for the following contiguous unpatented mining claim(s), located in the County of La Paz, in the State of Arizona.

BLM Serial No.	Name of Claim	Tp Rg Sec Mer				County Recordation Book and Page No.	Date
		Example: 13N 5E 14 MDM					
357015	JACKIE'S MYSTIC GEODES	3N	17W	12		2002-05768	5/25/16

2016 JUN 22 P 1:53  
 PHOENIX, ARIZONA  
 BLM RECEIVED

REIPT # 3590753

2. Type of labor and improvements (specify what was done and give the total value for that labor and improvement to show at least \$100 for each claim). If a geological, geochemical, or geophysical survey was performed, as per 30 U.S.C. 28-1, reference the title of the report of survey, give cost and date of the survey and report, and indicate it was filed with the County Recorder:

Description of Work Performed	Value of Work Performed	Date Work Was Performed
Exploration	300.00	9/1/16 to 5/25/16

3. Name and mailing address of each person who performed the labor and improvements:

<p>Name (please print)  <u>RON SCHWARTZ</u></p> <p>_____</p> <p>_____</p> <p>_____</p>	<p>Current Mailing Address (please print)  <u>46204 E. HWY 60 SALOME AZ 85348</u></p> <p>_____</p> <p>_____</p> <p>_____</p>
--	--

4. Name and mailing address of each person who holds and claims the subject mining claim(s) for the valuable minerals contained therein. Be sure to indicate if there is a change of address:

<p>Name (please print)  <u>RON SCHWARTZ</u>  <u>JACKIE MARTIN</u></p> <p>_____</p> <p>_____</p> <p>_____</p> <p>_____</p> <p>_____</p>	<p>Current Mailing Address (please print)  <u>46204 E. HWY 60 SALOME AZ 85348</u>  <u>46261 E. HWY 60 SALOME AZ 85348</u></p> <p>_____</p> <p>_____</p> <p>_____</p> <p>_____</p> <p>_____</p>
--	--

RECEIVED  
 BLM AZ STATE OFFICE  
 PHOENIX, ARIZONA  
 2016 JUN 22 PM 1:55

5. The undersigned testifies that on the date of \_\_\_\_\_, 20\_\_\_\_, all monuments required by law were erected upon the subject claim(s), and all notices required by law were posted on the subject claim(s) or copies thereof were in place, and at said date, each corner monument bore or contained

markings sufficient to appropriately designate the corner of the claim to which it pertains and the name of the claim(s).

I hereby certify under penalty of perjury under the laws of the State of Arizona that the foregoing statements are true and correct:

[Signature] Date: 5/24/16  
(Signature of person responsible for above statement)

Title 18 U.S.C. 1001 and 43 U.S.C. 1212 make it a crime for any person knowingly and willfully to make to any department or agency of the United States any false, fictitious or fraudulent statements or representations as to any matter within its jurisdiction.


**Notary Block**

SUBSCRIBED AND SWORN TO before me, this 24 day of May 2016

By: [Signature]  
(Signature of Affiant)

Title: Notary Public

My Commission Expires: March 16, 2017



**INSTRUCTIONS**

1. This is an optional form that may be used to satisfy the requirements for the Bureau of Land Management (BLM) under the provisions of 43 U.S.C. §1744 and 30 U.S.C. §28-28d and the regulations thereunder (43 CFR part 3835). Since local and State laws may vary, you should contact your local and State agencies where the claims are located to ensure all applicable laws and requirements are satisfied.
2. The claimant(s) must fill in the date in paragraph 1 for the applicable assessment year and the county and state where the claims are located.
3. All claim names, BLM serial numbers, legal descriptions, and original county recording information must be listed for the claims pertaining to this assessment notice.
4. The claimant(s) must complete paragraph 2 listing all labor or improvements which was performed on or did benefit the subject mining claims. The value and date of the labor or improvements must also be listed. The total amount of labor or improvements can be listed, but the total expenditure must equal at least \$100 for each claim.
5. The names and current mailing addresses of the person(s) performing the labor shall be listed in paragraph 3.
6. The name and current mailing address of each owner (claimant) of the claims shall be listed in paragraph 4. The mailing address shall be the owner's address and not the address of an agent or anyone representing the claimant. Be sure to note if there has been a change of address.
7. Paragraph 5 shall be completed to show the date it was verified that all monuments required by law were properly erected, all notices were posted, and that corners were appropriately designated for all claims listed.
8. An exact legible reproduction or duplicate (other than microfilm or other electronic media) of this affidavit or another type of affidavit of assessment work that you file or will file in the county where each claim is located, must be filed with the BLM on or before December 30 of the calendar year in which the assessment year ends. For mill or tunnel sites, a separate notice of intent to hold must be filed with the BLM on or before December 30. Requirements for filing a notice of intent to hold can be found at 43 CFR 3835.33.
9. A processing fee of \$10 for each claim listed must be remitted to the BLM along with this or any other affidavit of assessment work.



## NOTICES

**THE PRIVACY ACT** and 43 CFR 2.48(d) require that you be furnished with the following information in connection with the information requested by this form.

**AUTHORITY:** 30 U.S.C. §28-28d and 43 CFR part 3835 permit collection of the information requested by this form.

**PRINCIPAL PURPOSE:** The BLM will use the information you provide to document compliance with 43 U.S.C. 1744 and that assessment work has been completed in accordance with 30 U.S.C. § 28-28d and 43 CFR part 3835 in lieu of paying the maintenance fee for the mining claims listed on this form.

**ROUTINE USES:** The BLM will only disclose this information in accordance with the provisions at 43 CFR 2.56(b) and (c).

**EFFECT OF NOT PROVIDING INFORMATION:** Disclosure of the requested information is required by 30 U.S.C. § 28-28d and 43 CFR part 3835 for claimants qualified to perform assessment work in lieu of paying the maintenance fee. Failure to submit all the requested information or to complete this form will delay the BLM's processing of the form and may preclude the BLM's acceptance of the assessment work information, which may result in forfeiture of the mining claim(s) by the claimant.

**THE PAPERWORK REDUCTION ACT** requires us to inform you that:

Use of this form is optional. You must perform assessment if a waiver to pay the maintenance fee has been requested. This form is provided to help you attest that annual assessment work has been completed in lieu of paying the maintenance fee for your claim(s). Submission of the requested information is necessary to obtain or retain a benefit.

You do not have to respond to this or any other Federal agency-sponsored information collection unless it displays a valid OMB control number.

**BURDEN HOURS STATEMENT:** The estimated public reporting burden for this form is 30 minutes per response, including the time for reviewing instructions, gathering and maintaining data, and completing and reviewing the form. You may submit comments regarding the burden estimate or any other aspect of this form to: U.S. Department of the Interior, Bureau of Land Management (1004-0114), Bureau Information Collection Clearance Officer (WO-630), 1849 C Street, N.W., Room 2134LM, Washington, D.C. 20240.

RECEIVED  
BLM ARIZONA OFFICE  
2016 JUN 22 P 1:54  
PHOENIX, ARIZONA

**AFFIDAVIT OF ANNUAL ASSESSMENT WORK**

WHEN RECORDED, MAIL DOCUMENT TO:

NAME: RON SCHWARTZ

ADDRESS: 46204 E. HWY 60

CITY, STATE, ZIP: SALOME AZ 85348

FOR COUNTY RECORDER'S USE

No. of Claims 1  
x \$10/claim  
Total due BLM \$ \$10.00

TO ALL WHOM IT MAY CONCERN:

1. The undersigned certifies that at least \$100 per claim was expended for development, labor and improvements, or equivalent value added, as the annual assessment work for the assessment year ending September 1, 2016 for the following contiguous unpatented mining claim(s), located in the County of La Paz, in the State of Arizona.

BLM Serial No.	Name of Claim	Tp Rg Sec Mer				County Recordation Book and Page No.	Date
		Example: 13N 5E 14 MDM					
367222	LUCKY STAR	4N	18W	36		2005-05178	5/25/16

2. Type of labor and improvements (specify what was done and give the total value for that labor and improvement to show at least \$100 for each claim). If a geological, geochemical, or geophysical survey was performed, as per 30 U.S.C. 28-1, reference the title of the report of survey, give cost and date of the survey and report, and indicate it was filed with the County Recorder:

Description of Work Performed	Value of Work Performed	Date Work Was Performed
Exploration	300.00	9/1/16 - 5/25/16

3. Name and mailing address of each person who performed the labor and improvements:

Name (please print)	Current Mailing Address (please print)
<u>RONALD SCHWARTZ</u>	<u>46204 E. HWY 60 SALOME AZ 85348</u>
<u>VALERIE HESS SCHWARTZ</u>	<u>SAME AS ABOVE</u>
<u>CAROL BRAINERD</u>	<u>46324 E. PERRY DRIVE SALOME AZ 85348</u>
<u>RICHARD ROLAND</u>	<u>46025 E. ROLAND LANE SALOME AZ 85348</u>

4. Name and mailing address of each person who holds and claims the subject mining claim(s) for the valuable minerals contained therein. Be sure to indicate if there is a change of address:

Name (please print)	Current Mailing Address (please print)
<u>RONALD SCHWARTZ</u>	<u>46204 E. HWY 60 SALOME AZ 85348</u>
<u>VALERIE HESS SCHWARTZ</u>	<u>46204 E. HWY 60 SALOME AZ 85348</u>
<u>CAROL BRAINERD</u>	<u>46324 E. PERRY DRIVE SALOME AZ 85348</u>
<u>RICHARD ROLAND</u>	<u>46025 E. ROLAND LANE SALOME AZ 85348</u>

5. The undersigned testifies that on the date of \_\_\_\_\_, 2014, all monuments required by law were erected upon the subject claim(s), and all notices required by law were posted on the subject claim(s) or copies thereof were in place, and at said date, each corner monument bore or contained



markings sufficient to appropriately designate the corner of the claim to which it pertains and the name of the claim(s).

I hereby certify under penalty of perjury under the laws of the State of Arizona that the foregoing statements are true and correct:

Don Schwartz Date: 5/24/16  
(Signature of person responsible for above statement)

Title 18 U.S.C. 1001 and 43 U.S.C. 1212 make it a crime for any person knowingly and willfully to make to any department or agency of the United States any false, fictitious or fraudulent statements or representations as to any matter within its jurisdiction.

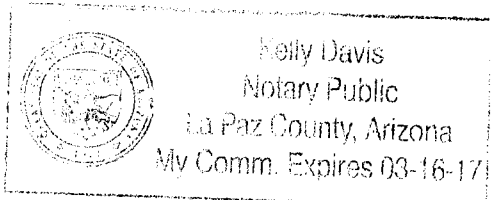
**Notary Block**

SUBSCRIBED AND SWORN TO before me, this 24 day of May 2016

By: Kelly Davis  
(Signature of Affiant)

Title: Notary Public

My Commission Expires: March 16, 2017



**INSTRUCTIONS**

1. This is an optional form that may be used to satisfy the requirements for the Bureau of Land Management (BLM) under the provisions of 43 U.S.C. §1744 and 30 U.S.C. §28-28d and the regulations thereunder (43 CFR part 3835). Since local and State laws may vary, you should contact your local and State agencies where the claims are located to ensure all applicable laws and requirements are satisfied.
2. The claimant(s) must fill in the date in paragraph 1 for the applicable assessment year and the county and state where the claims are located.
3. All claim names, BLM serial numbers, legal descriptions, and original county recording information must be listed for the claims pertaining to this assessment notice.
4. The claimant(s) must complete paragraph 2 listing all labor or improvements which was performed on or did benefit the subject mining claims. The value and date of the labor or improvements must also be listed. The total amount of labor or improvements can be listed, but the total expenditure must equal at least \$100 for each claim.
5. The names and current mailing addresses of the person(s) performing the labor shall be listed in paragraph 3.
6. The name and current mailing address of each owner (claimant) of the claims shall be listed in paragraph 4. The mailing address shall be the owner's address and not the address of an agent or anyone representing the claimant. Be sure to note if there has been a change of address.
7. Paragraph 5 shall be completed to show the date it was verified that all monuments required by law were properly erected, all notices were posted, and that corners were appropriately designated for all claims listed.
8. An exact legible reproduction or duplicate (other than microfilm or other electronic media) of this affidavit or another type of affidavit of assessment work that you file or will file in the county where each claim is located, must be filed with the BLM on or before December 30 of the calendar year in which the assessment year ends. For mill or tunnel sites, a separate notice of intent to hold must be filed with the BLM on or before December 30. Requirements for filing a notice of intent to hold can be found at 43 CFR 3835.33.
9. A processing fee of \$10 for each claim listed must be remitted to the BLM along with this or any other affidavit of assessment work.

## NOTICES

**THE PRIVACY ACT** and 43 CFR 2.48(d) require that you be furnished with the following information in connection with the information requested by this form.

**AUTHORITY:** 30 U.S.C. §28-28d and 43 CFR part 3835 permit collection of the information requested by this form.

**PRINCIPAL PURPOSE:** The BLM will use the information you provide to document compliance with 43 U.S.C. 1744 and that assessment work has been completed in accordance with 30 U.S.C. § 28-28d and 43 CFR part 3835 in lieu of paying the maintenance fee for the mining claims listed on this form.

**ROUTINE USES:** The BLM will only disclose this information in accordance with the provisions at 43 CFR 2.56(b) and (c).

**EFFECT OF NOT PROVIDING INFORMATION:** Disclosure of the requested information is required by 30 U.S.C. § 28-28d and 43 CFR part 3835 for claimants qualified to perform assessment work in lieu of paying the maintenance fee. Failure to submit all the requested information or to complete this form will delay the BLM's processing of the form and may preclude the BLM's acceptance of the assessment work information, which may result in forfeiture of the mining claim(s) by the claimant.

**THE PAPERWORK REDUCTION ACT** requires us to inform you that:

Use of this form is optional. You must perform assessment if a waiver to pay the maintenance fee has been requested. This form is provided to help you attest that annual assessment work has been completed in lieu of paying the maintenance fee for your claim(s). Submission of the requested information is necessary to obtain or retain a benefit.

You do not have to respond to this or any other Federal agency-sponsored information collection unless it displays a valid OMB control number.

**BURDEN HOURS STATEMENT:** The estimated public reporting burden for this form is 30 minutes per response, including the time for reviewing instructions, gathering and maintaining data, and completing and reviewing the form. You may submit comments regarding the burden estimate or any other aspect of this form to: U.S. Department of the Interior, Bureau of Land Management (1004-0114), Bureau Information Collection Clearance Officer (WO-630), 1849 C Street, N.W., Room 2134LM, Washington, D.C. 20240.

RECEIVED  
JUN 22 P 1:55  
BUREAU OF LAND MANAGEMENT



**A note from**  
**Ms. Valerie Hess**

Please send copy  
to

RON SCHWARTZ  
46204 E. HWY 60  
SALOME AZ  
85348

Phone  
928-927-4298



RON SCHWARTZ  
46204 E. Hwy 60  
SALOME AZ.

853748

RECEIVED  
BLM AZ

2016 JUN 22 P 1:52

PHOENIX, ARIZONA

Bureau of Land Management  
Arizona State office  
1 North Central ave Suite 800  
Phoenix AZ  
85004



2016 JUN 22 P 1:52

PHOENIX, ARIZONA  
RECEIVED  
BLM AZ



**United States Department of the Interior**  
**Bureau of Land Management**  
 DIV OF LANDS, MINRLS & ENERGY  
 ONE N CENTRAL AVE  
 PHOENIX, AZ 85004 -4427  
 Phone: 602-417-9200

Receipt

No: 3590753

<b>Transaction #:</b> 3693933	
<b>Date of Transaction:</b> 06/23/2016	
CUSTOMER:	
RONALD O SCHWARTZ 46204 HIGHWAY 60 SALOME, AZ 85348-3612 US	

LINE #	QTY	DESCRIPTION	REMARKS	UNIT PRICE	TOTAL
1	1.00	LOCATABLE MINERALS / MINING CLAIMS- NOT NEW-UNADJUD, ONE AUTH NO. ONLY / MINING CLAIM MONEY RECEIVED CASES: AMC352549/\$40.00	WAIVER-4 2017 / POL-4 2016	- n/a -	40.00
<b>TOTAL:</b>					<b>\$40.00</b>

PAYMENT INFORMATION			
1	AMOUNT:	40.00	POSTMARKED: N/A
	TYPE:	CHECK	RECEIVED: 06/22/2016
	CHECK NO:	2110	
	NAME:	SCHWARTZ, RONALD O 46204 HIGHWAY 60 SALOME AZ 85348-3612 US	

REMARKS

This receipt was generated by the automated BLM Collections and Billing System and is a paper representation of a portion of the official electronic record contained therein.

UNITED STATES  
DEPARTMENT OF THE INTERIOR  
BUREAU OF LAND MANAGEMENT  
**MAINTENANCE FEE WAIVER CERTIFICATION**

167

*AAA*

352549  
357015  
367222

FORM APPROVED  
OMB NO. 1004-0114  
Expires: October 31, 2016

SEE INSTRUCTIONS ON PAGE 2

- This small miner waiver is filed for the assessment year beginning on September 1, ~~2014~~<sup>2015</sup> and ending on September 1, ~~2015~~<sup>2016</sup>.
- The undersigned and all related parties owned ten or fewer mining claims, mill, or tunnel sites located and maintained on Federal lands in the United States of America on September 1, ~~2015~~<sup>2015</sup>.
- The undersigned have performed the assessment work required by law for each mining claim listed prior to filing this waiver and understand that by filing this form the undersigned must file an affidavit of assessment work with the Bureau of Land Management (BLM) by the December 30th following the filing of this waiver.
- The undersigned understand that if the assessment work obligation has not yet come due under 30 U.S.C. 28 (for those claims in their first assessment year only), a notice of intent to hold reciting this condition must be recorded by the December 30th following the filing of this waiver.
- The undersigned understand that mill and tunnel sites may also be listed on this waiver and be waived from payment of the maintenance fee, and that a notice of intent to hold for these sites is required to be filed with the BLM by the December 30th following the filing of this waiver.
- The undersigned understand and acknowledge that pursuant to 43 U.S.C. 1212 and 18 U.S.C. 1001, the filing or recording of a false, fictitious, or fraudulent document with the BLM may result in a fine of up to \$250,000, a prison term not to exceed five years, or both.
- The mining claims, mill or tunnel sites for which this waiver from payment of the maintenance fees is requested are:

CLAIM OR SITE NAME	BLM RECORDATION SERIAL NUMBER
1. <i>Eagle one</i> ✓	352549
2. <i>Eagle two</i>	352550
3.	
4.	
5.	
6.	
7.	
8.	
9.	
10.	

RECEIVED  
BLM AZ STATE OFFICE  
2015 AUG - 5 P 3:11  
PHOENIX, ARIZONA

The owner(s) (claimants) of the above mining claims and sites are:

RON SCHWARTZ  
(Owner's Name - Please Print)  
46204 E. HWY 60  
(Owner's Mailing Address)

*Ron Schwartz*  
(Owner's Signature)  
SALOME AZ 85348  
(City) (State) (Zip Code)

\_\_\_\_\_  
(Owner's Name - Please Print)  
\_\_\_\_\_  
(Owner's Mailing Address)

\_\_\_\_\_  
(Owner's Signature)  
\_\_\_\_\_  
(City) (State) (Zip Code)

\_\_\_\_\_  
(Owner's Name - Please Print)  
\_\_\_\_\_  
(Owner's Mailing Address)

\_\_\_\_\_  
(Owner's Signature)  
\_\_\_\_\_  
(City) (State) (Zip Code)

\_\_\_\_\_  
(Owner's Name - Please Print)  
\_\_\_\_\_  
(Owner's Mailing Address)

\_\_\_\_\_  
(Owner's Signature)  
\_\_\_\_\_  
(City) (State) (Zip Code)

(Continued on page 2)

INTEREST  
SEP 03 2015  
BY: *Rm*

*nmv*  
9/3/2015  
*nmv*



55 1010

Form 3830-2  
(October 2013)

UNITED STATES  
DEPARTMENT OF THE INTERIOR  
BUREAU OF LAND MANAGEMENT  
**MAINTENANCE FEE WAIVER CERTIFICATION**

168

FORM APPROVED  
OMB NO. 1004-0114  
Expires: October 31, 2016

SEE INSTRUCTIONS ON PAGE 2

1. This small miner waiver is filed for the assessment year beginning on September 1, ~~2014~~<sup>2015</sup> and ending on September 1, ~~2015~~<sup>2016</sup>.
2. The undersigned and all related parties owned ten or fewer mining claims, mill, or tunnel sites located and maintained on Federal lands in the United States of America on September 1, ~~2014~~<sup>2015</sup>.
3. The undersigned have performed the assessment work required by law for each mining claim listed prior to filing this waiver and understand that by filing this form, the undersigned must file an affidavit of assessment work with the Bureau of Land Management (BLM) by the December 30th following the filing of this waiver.
4. The undersigned understand that if the assessment work obligation has not yet come due under 30 U.S.C. 28 (for those claims in their first assessment year only), a notice of intent to hold reciting this condition must be recorded by the December 30th following the filing of this waiver.
5. The undersigned understand that mill and tunnel sites may also be listed on this waiver and be waived from payment of the maintenance fee, and that a notice of intent to hold for these sites is required to be filed with the BLM by the December 30th following the filing of this waiver.
6. The undersigned understand and acknowledge that pursuant to 43 U.S.C. 1212 and 18 U.S.C. 1001, the filing or recording of a false, fictitious, or fraudulent document with the BLM may result in a fine of up to \$250,000, a prison term not to exceed five years, or both.
7. The mining claims, mill or tunnel sites for which this waiver from payment of the maintenance fees is requested are:

CLAIM OR SITE NAME	BLM RECORDATION SERIAL NUMBER
1. JACKIE'S MYSTIC GEODES ✓	357015
2.	
3.	
4.	
5.	
6.	
7.	
8.	
9.	
10.	

RECEIVED  
BLM AZ STATE OFFICE  
2015 AUG -5 P 3:11  
PHOENIX, ARIZONA

The owner(s) (claimants) of the above mining claims and sites are:

JACKIE MARTIN  
(Owner's Name - Please Print)  
46261 E. HWY 60  
(Owner's Mailing Address)

Jackie Martin  
(Owner's Signature)  
SALOME AZ 85348  
(City) (State) (Zip Code)

RON SCHWARTZ  
(Owner's Name - Please Print)  
46204 E. HWY 60  
(Owner's Mailing Address)

Ron Schwartz  
(Owner's Signature)  
SALOME AZ 85348  
(City) (State) (Zip Code)

(Owner's Name - Please Print)  
  
(Owner's Mailing Address)

(Owner's Signature)  
  
(City) (State) (Zip Code)


(Owner's Name - Please Print)  
  
(Owner's Mailing Address)

(Owner's Signature)  
  
(City) (State) (Zip Code)

(Continued on page 2)

BY: *[Signature]*

NWV  
9/3/2015  
*[Signature]*





367222

169

Act

Form 3830-2  
(October 2013)

UNITED STATES  
DEPARTMENT OF THE INTERIOR  
BUREAU OF LAND MANAGEMENT

MAINTENANCE FEE WAIVER CERTIFICATION

FORM APPROVED  
OMB NO. 1004-0114  
Expires: October 31, 2016

SEE INSTRUCTIONS ON PAGE 2

- This small miner waiver is filed for the assessment year beginning on September 1, ~~2014~~<sup>2015</sup> and ending on September 1, ~~2015~~<sup>2016</sup>.
- The undersigned and all related parties owned ten or fewer mining claims, mill, or tunnel sites located and maintained on Federal lands in the United States of America on September 1, ~~2015~~<sup>2015</sup>.
- The undersigned have performed the assessment work required by law for each mining claim listed prior to filing this waiver and understand that by filing this form, the undersigned must file an affidavit of assessment work with the Bureau of Land Management (BLM) by the December 30th following the filing of this waiver.
- The undersigned understand that if the assessment work obligation has not yet come due under 30 U.S.C. 28 (for those claims in their first assessment year only), a notice of intent to hold reciting this condition must be recorded by the December 30th following the filing of this waiver.
- The undersigned understand that mill and tunnel sites may also be listed on this waiver and be waived from payment of the maintenance fee, and that a notice of intent to hold for these sites is required to be filed with the BLM by the December 30th following the filing of this waiver.
- The undersigned understand and acknowledge that pursuant to 43 U.S.C. 1212 and 18 U.S.C. 1001, the filing or recording of a false, fictitious, or fraudulent document with the BLM may result in a fine of up to \$250,000, a prison term not to exceed five years, or both.
- The mining claims, mill or tunnel sites for which this waiver from payment of the maintenance fees is requested are:

CLAIM OR SITE NAME	BLM RECORDATION SERIAL NUMBER
1. <u>Lucky Star</u> ✓	<u>367222</u>
2.	
3.	
4.	
5.	
6.	
7.	
8.	
9.	
10.	

RECEIVED  
BLM AZ STATE OFFICE  
2015 AUG -5 P 3:12  
PHOENIX, ARIZONA

The owner(s) (claimants) of the above mining claims and sites are:

RONALD SCHWARTZ  
(Owner's Name - Please Print)  
46204 E. HWY 60  
(Owner's Mailing Address)

Ronald Schwartz  
(Owner's Signature)  
SALOME AZ 85348  
(City) (State) (Zip Code)

VALERIE HESS SCHWARTZ  
(Owner's Name - Please Print)  
46204 E. HWY 60  
(Owner's Mailing Address)

Val Hess Schwartz  
(Owner's Signature)  
SALOME AZ 85348  
(City) (State) (Zip Code)

CAROL Brainerd  
(Owner's Name - Please Print)  
46324 E. PERRY DRIVE  
(Owner's Mailing Address)

Carol Brainerd  
(Owner's Signature)  
SALOME AZ 85348  
(City) (State) (Zip Code)

(Owner's Name - Please Print)

(Owner's Signature)

(Owner's Mailing Address)

(City)

(State)

(Zip Code)

(Continued on page 2)

ENTERED  
SEP 03 2015  
BY: Am

NWJ  
9/3/2015  
Am

<u>RICHARD B. ROLAND SR.</u> (Owner's Name - Please Print)	<u>RBRoland</u> (Owner's Signature)
<u>46025 E. ROLAND LANE</u> (Owner's Mailing Address)	<u>SALOME</u> <u>AZ</u> <u>85348</u> (City) (State) (Zip Code)
_____ (Owner's Name - Please Print)	_____ (Owner's Signature)
_____ (Owner's Mailing Address)	_____ (City) (State) (Zip Code)
_____ (Owner's Name - Please Print)	_____ (Owner's Signature)
_____ (Owner's Mailing Address)	_____ (City) (State) (Zip Code)
_____ (Owner's Name - Please Print)	_____ (Owner's Signature)
_____ (Owner's Mailing Address)	_____ (City) (State) (Zip Code)

18 U.S.C. 1001 and 43 U.S.C. 1212 make it a crime for any person knowingly and willfully to make to any department or agency of the United States any false, fictitious or fraudulent statements or representations as to any matter within its jurisdiction.

**INSTRUCTIONS**

1. This certification is made under the provisions of 43 U.S.C. § 1744 and 30 U.S.C. §28-28k and the regulations thereunder (43 CFR Part 3830).
2. The claimant(s) must fill in the dates in paragraph 1 for the beginning and ending of the assessment year for which this waiver is sought.
3. The claimant(s) must fill in the date in paragraph 2 for the beginning of the assessment year for which this waiver is sought.
4. All claim and site names and BLM serial numbers must be listed for the mining claims, mill sites, and tunnel sites for which the waiver is sought.
5. All owners of the mining claims, mill sites, and tunnel sites and their addresses must be given.
6. This waiver form must be signed by all the claimants or their designated agent, in original form. If an agent is designated, a notarized designation of agent, signed by all of the claimants with proper address given, must be submitted with this waiver.
7. This form must be filed no later than September 1st for the upcoming assessment year in the BLM State Office where the mining claims or sites are recorded, or the waiver cannot be granted by the BLM. (Example: To obtain a waiver for the assessment year 2012, which begins on September 1, 2011, you must qualify for and file for a waiver no later than September 1, 2011, in the proper BLM State Office.)
8. For all mining claims which require assessment work, you must record an affidavit of labor on or before the December 30th immediately following the filing of this waiver. For all other mining claims or sites waived, you must record a notice of intent to hold on or before the December 30th immediately following the filing of this waiver.
9. Mill and tunnel sites may also be listed on this waiver and be waived from payment of the maintenance fee. A notice of intent to hold for these sites is required to be filed by the December 30th following the filing of this waiver.

RECEIVED  
 BLM AZ STATE OFFICE  
 2015 AUG -5 P 3:12  
 PHOENIX, ARIZONA

FOR OFFICIAL USE ONLY



RECEIVED  
DLM AZ STATE OFFICE

2015 AUG -5 P 3:11

PHOENIX, ARIZONA

Please send  
copies to  
RON SCHWARTZ  
46204 E HWY 60  
SALOM E AZ  
85348





SHELLY D BAKER, RECORDER 352549

OFFICIAL RECORDS OF LA PAZ COUNTY, AZ

07-20-2015 03:02 PM Recording Fee \$15.00

When Recorded Return Document to:

RON SCHWARTZ  
46204 E. Hwy 60  
SALOME AZ  
85348

Check here is this is a change of address.

Telephone: 928-927-4298

E-mail address: \_\_\_\_\_

AFFIDAVIT OF PERFORMANCE OF ANNUAL WORK

1. State of Arizona, County of La Paz ss:

2. I (Name) RON SCHWARTZ

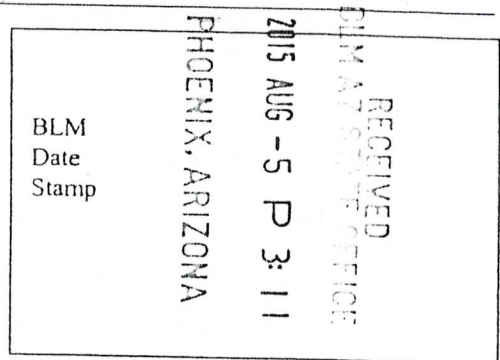
3. Reside at (Address) 46204 E. Hwy 60

City SALOME County La Paz

State AZ zip 85348 being duly sworn, depose and say that I am a citizen of the United States, more than eighteen years of age, and that all of the facts set forth in this affidavit, subject to the provisions and penalties of 18 U.S.C. 1001 pertaining to the filing of raise, fictitious, or fraudulent statements with the United States, are true and correct according to the best of my knowledge, information and belief.

4. Owner's name and address (If not shown in Items 1-3 above). SAME

5. That I am personally acquainted with the mining claim(s). The work and improvements were made by and at the expense of the owner(s) of said claim(s). Said contiguous group of claims, listed on this document, are situated in the Ellsworth (optional) Mining District; La Paz County, Arizona.



Line No.	AMC NUMBER	CLAIM/SITE NAME	COUNTY RECORDER DATA (If available)	TWP	RNG	SEC
1	352549	Eagle one	1999-4131	4N	13W	15
2	352550	Eagle two	1999-4132	4N	13W	15 10
3						
4						
5						
6						



RECEIVED  
 BLM ATLAS SERVICE  
 2015 AUG -5 P 3:12  
 PHOENIX, ARIZONA  
 BLM  
 Date  
 Stamp

7						
8						
9						
10						

6. That between the dates starting at 12 o'clock noon on September 1, 20 11 and ending at 12 o'clock noon on September 1, 20 12 at least \$ 300.00 dollars worth of work and improvements were done and performed upon said claim(s) or upon one or more of a contiguous group of claims for the benefit of all, wholly or partly outside of a contiguous group of claims for the benefit of all, not including the location work.

7. That the following persons were employed to perform the work and improvements described herein: RON SCHWARTZ

8. That the work and improvements performed were: Exploration work

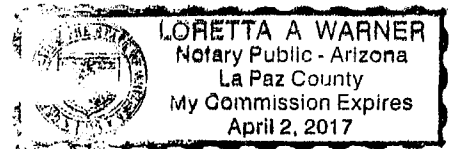
9. Dated: 7/15/15 Signature: Ron Schwartz

SUBSCRIBED AND SWORN TO before me, a Notary Public, this 15<sup>th</sup> day of July 20 15

By: Ron Schwartz

Notary Public Loretta A. Warner

My Commission Expires 4/2/17



Bureau of Land Management  
 Arizona State Office  
[www.az.blm.gov](http://www.az.blm.gov)

No. of Claims: 2 x \$10 = \$20.00  
 Check No.: 2062 Init. [Signature]  
 Receipt No.: 3360380  
 For BLM Use Only



SHELLY D BAKER, RECORDER 357015

OFFICIAL RECORDS OF LA PAZ COUNTY, AZ

07-20-2015 03:02 PM Recording Fee \$15.00

When Recorded Return Document to:

RON SCHWARTZ  
46204 E. HWY 60  
SALOME AZ  
85348

Check here is this is a change of address.

Telephone: 928-927-4298

E-mail address: \_\_\_\_\_

AFFIDAVIT OF PERFORMANCE OF ANNUAL WORK

1. State of Arizona, County of La Paz ss:

2. I (Name) RON SCHWARTZ

3. Reside at (Address) 46204 E. HWY 60

City SALOME County La Paz


State AZ Zip 85348 being duly sworn, depose and say that I am a citizen of the United States, more than eighteen years of age, and that all of the facts set forth in this affidavit, subject to the provisions and penalties of 18 U.S.C. 1001 pertaining to the filing of false, fictitious, or fraudulent statements with the United States, are true and correct according to the best of my knowledge, information and belief.

4. Owner's name and address (If not shown in Items 1-3 above). JACKIE MARTIN 46261 E. HWY

SALOME AZ 85348

5. That I am personally acquainted with the mining claim(s). The work and improvements were made by and at the expense of the owner(s) of said claim(s). Said contiguous group of claims, listed on this document, are situated in the

Plomosa (optional) Mining District; La Paz County, Arizona.



Line No.	AMC NUMBER	CLAIM/SITE NAME	COUNTY RECORDER DATA (If available)	TWP	RNG	SEC
1	357015	JACKIES MYSTIC GEODES	2002-05768	3N	17W	12
2						
3						
4						
5						
6						

BY: R. Baker

RECEIVED  
 BLM ARIZONA STATE OFFICE  
 PHOENIX, ARIZONA  
 2015 AUG - 5 P 3: 12  
 BLM  
 Date  
 Stamp

7					
8					
9					
10					

6. That between the dates starting at 12 o'clock noon on September 1, 20 11 and ending at 12 o'clock noon on September 1, 20 12 at least \$ 300.00 dollars worth of work and improvements were done and performed upon said claim(s) or upon one or more of a contiguous group of claims for the benefit of all, wholly or partly outside of a contiguous group of claims for the benefit of all, not including the location work.

7. That the following persons were employed to perform the work and improvements described herein: \_\_\_\_\_

RON SCHWARTZ AND JACKIE MARTIN

8. That the work and improvements performed were: Exploration work


9. Dated: 7/15/15 Signature: Ron Schwartz

SUBSCRIBED AND SWORN TO before me, a Notary Public, this 15<sup>th</sup> day of July 20 15

By: Ron Schwartz

Notary Public Loretta A Warner

My Commission Expires 4/2/2017


**LORETTA A WARNER**  
 Notary Public - Arizona  
 La Paz County  
 My Commission Expires  
 April 2, 2017

Bureau of Land Management  
 Arizona State Office  
[www.az.blm.gov](http://www.az.blm.gov)

No. of Claims: 1 x \$10 = \$10.00  
 Check No.: 2062 Init. AW  
 Receipt No.: 3360380  
 For BLM Use Only





SHELLY D BAKER, RECORDER 367222

OFFICIAL RECORDS OF LA PAZ COUNTY, AZ

07-20-2015 03:02 PM Recording Fee \$15.00

When Recorded Return Document to:

RON SCHWARTZ  
46204 E. HWY 60  
SALOME AZ  
85348

Check here is this is a change of address.

Telephone: 928-927-4298

E-mail address: \_\_\_\_\_

AFFIDAVIT OF PERFORMANCE OF ANNUAL WORK

1. State of Arizona, County of La Paz ss:

2. I (Name) RON SCHWARTZ

3. Reside at (Address) 46204 E. HWY 60

City SALOME County La Paz



State AZ Zip 85348 being duly sworn, depose and say that I am a citizen of the United States, more than eighteen years of age, and that all of the facts set forth in this affidavit, subject to the provisions and penalties of 18 U.S.C. 1001 pertaining to the filing of false, fictitious, or fraudulent statements with the United States, are true and correct according to the best of my knowledge, information and belief.

4. Owner's name and address (If not shown in Items 1-3 above). CAROL BRAINARD AND RICHARD  
46342 E. PERRY DRIVE RON AND VALERIE SCHWARTZ  
SALOME AZ. 85348 46204 E. HWY 60 SALOME AZ. 8534

5. That I am personally acquainted with the mining claim(s). The work and improvements were made by and at the expense of the owner(s) of said claim(s). Said contiguous group of claims, listed on this document, are situated in the

(optional) Mining District; La Paz County, Arizona.

Line No.	AMC NUMBER	CLAIM/SITE NAME	COUNTY RECORDER DATA (If available)	TWP	RNG	SEC
1	367222	LUCKY STAR	2005-05178	4N	18W	36
2						
3						
4						
5						
6						



RECEIVED  
BLM AZ STATE OFFICE  
2015 AUG - 5 P 3:12  
PHOENIX, ARIZONA

BLM  
Date  
Stamp

7					
8					
9					
10					

6. That between the dates starting at 12 o'clock noon on September 1, 20 11 and ending at 12 o'clock noon on September 1, 20 12 at least \$ 300.00 dollars worth of work and improvements were done and performed upon said claim(s) or upon one or more of a contiguous group of claims for the benefit of all, wholly or partly outside of a contiguous group of claims for the benefit of all, not including the location work.

7. That the following persons were employed to perform the work and improvements described herein: RON AND VALERIE SCHWARTZ CAROL BRAINARD AND RICHARD ROLAND

8. That the work and improvements performed were: Exploration work

9. Dated: 7/15/15 Signature: Ron Schwartz

SUBSCRIBED AND SWORN TO before me, a Notary Public, this 15<sup>th</sup> day of July 20 15

By: Ron Schwartz

Notary Public Letitia A. Warner

My Commission Expires 4/2/17

LETITIA A. WARNER  
Notary Public - Arizona  
Maricopa County  
My Commission Expires  
April 2, 2017

Bureau of Land Management  
Arizona State Office  
[www.az.blm.gov](http://www.az.blm.gov)

No. of Claims: 1 x \$10 = \$10.00  
Check No.: 2062 Init. ASA  
Receipt No.: 3360380  
For BLM Use Only

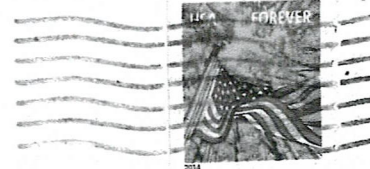



Ron Schwartz  
46204 E Hwy 60  
Salome, Arizona  
85348

RECEIVED  
BLM AZ STATE OFFICE

2015 AUG -5 P 3:06

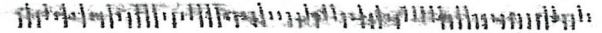
PHOENIX, ARIZONA



Bureau of Land Management  
one North Central ave Suite 800  
Phoenix AZ

85004-4427

8500484427



**United States Department of the Interior**  
**Bureau of Land Management**  
LANDS/RECREATION & PLANNING  
ONE N CENTRAL AVE  
PHOENIX, AZ 85004 -2203  
Phone: 602-417-9200

Receipt

No: 3360380

<b>Transaction #:</b> 3458371	
<b>Date of Transaction:</b> 08/06/2015	
CUSTOMER:	
RONALD O SCHWARTZ 46204 HIGHWAY 60 SALOME, AZ 85348-3612 US	

LINE #	QTY	DESCRIPTION	REMARKS	UNIT PRICE	TOTAL
1	1.00	LOCATABLE MINERALS / MINING CLAIMS-NOT NEW-UNADJUD, ONE AUTH NO. ONLY / MINING CLAIM MONEY RECEIVED CASES: AMC352549/\$40.00	MAINT FEE WAIVER (4) 2016 / POL (6) 2015	- n/a -	40.00
<b>TOTAL:</b>					<b>\$40.00</b>

PAYMENT INFORMATION					
1	AMOUNT:	40.00	POSTMARKED:	08/03/2015	
	TYPE:	CHECK	RECEIVED:	08/05/2015	
	CHECK NO:	2062			
	NAME:	SCHWARTZ, RONALD O 46204 HIGHWAY 60 SALOME AZ 85348-3612 US			

REMARKS

This receipt was generated by the automated BLM Collections and Billing System and is a paper representation of a portion of the official electronic record contained therein.

ENTERED  
 AUG 07 2015  
 BY: *RAM*

8/6/2015



UNITED STATES 1077  
DEPARTMENT OF THE INTERIOR  
BUREAU OF LAND MANAGEMENT  
**MAINTENANCE FEE WAIVER CERTIFICATION**

AMC 357015  
352549  
367222  
FORM APPROVED  
OMB NO. 1004-0114  
Expires: October 31, 2016

SEE INSTRUCTIONS ON PAGE 2

*RM*

- This small miner waiver is filed for the assessment year beginning on September 1, ~~2013~~<sup>2014</sup> and ending on September 1, ~~2014~~<sup>2015</sup>.
- The undersigned and all related parties owned ten or fewer mining claims, mill, or tunnel sites located and maintained on Federal lands in the United States of America on September 1, 2014.
- The undersigned have performed the assessment work required by law for each mining claim listed prior to filing this waiver and understand that by filing this form, the undersigned must file an affidavit of assessment work with the Bureau of Land Management (BLM) by the December 30th following the filing of this waiver.
- The undersigned understand that if the assessment work obligation has not yet come due under 30 U.S.C. 28 (for those claims in their first assessment year only), a notice of intent to hold reciting this condition must be recorded by the December 30th following the filing of this waiver.
- The undersigned understand that mill and tunnel sites may also be listed on this waiver and be waived from payment of the maintenance fee, and that a notice of intent to hold for these sites is required to be filed with the BLM by the December 30th following the filing of this waiver.
- The undersigned understand and acknowledge that pursuant to 43 U.S.C. 1212 and 18 U.S.C. 1001, the filing or recording of a false, fictitious, or fraudulent document with the BLM may result in a fine of up to \$250,000, a prison term not to exceed five years, or both.
- The mining claims, mill or tunnel sites for which this waiver from payment of the maintenance fees is requested are:

CLAIM OR SITE NAME	BLM RECORDATION SERIAL NUMBER
1. JACKIES MYSTIC GEODES	✓ 357015
2.	
3.	
4.	
5.	
6.	
7.	
8.	
9.	
10.	

The owner(s) (claimants) of the above mining claims and sites are:

RON SCHWARTZ  
(Owner's Name - Please Print)  
 46204 E. HWY 60  
(Owner's Mailing Address)

*Ron Schwartz*  
(Owner's Signature)  
 SALOME AZ 85348  
(City) (State) (Zip Code)

JACKIE MARTIN  
(Owner's Name - Please Print)  
 46261 E. HWY 60  
(Owner's Mailing Address)

*Jackie Martin*  
(Owner's Signature)  
 SALOME AZ 85348  
(City) (State) (Zip Code)

(Owner's Name - Please Print)

(Owner's Signature)

(Owner's Mailing Address)

(City) (State) (Zip Code)

(Owner's Name - Please Print)

(Owner's Signature)

(Owner's Mailing Address)

(City) (State) (Zip Code)

(Continued on page 2)

ENTERED  
SEP 15 2014  
BY: *RM*

RECEIVED  
 BLM AZ STATE OFFICE  
 PHOENIX ARIZONA  
 2014 SEP - 2 P 3:29

*RM*  
 9/23/2014

(Owner's Name - Please Print)	(Owner's Signature)		
(Owner's Mailing Address)	(City)	(State)	(Zip Code)
(Owner's Name - Please Print)	(Owner's Signature)		
(Owner's Mailing Address)	(City)	(State)	(Zip Code)
(Owner's Name - Please Print)	(Owner's Signature)		
(Owner's Mailing Address)	(City)	(State)	(Zip Code)
(Owner's Name - Please Print)	(Owner's Signature)		
(Owner's Mailing Address)	(City)	(State)	(Zip Code)

18 U.S.C. 1001 and 43 U.S.C. 1212 make it a crime for any person knowingly and willfully to make to any department or agency of the United States any false, fictitious or fraudulent statements or representations as to any matter within its jurisdiction.

**INSTRUCTIONS**

1. This certification is made under the provisions of 43 U.S.C. § 1744 and 30 U.S.C. §28-28k and the regulations thereunder (43 CFR Part 3830).
2. The claimant(s) must fill in the dates in paragraph 1 for the beginning and ending of the assessment year for which this waiver is sought.
3. The claimant(s) must fill in the date in paragraph 2 for the beginning of the assessment year for which this waiver is sought.
4. All claim and site names and BLM serial numbers must be listed for the mining claims, mill sites, and tunnel sites for which the waiver is sought.
5. All owners of the mining claims, mill sites, and tunnel sites and their addresses must be given.
6. This waiver form must be signed by all the claimants or their designated agent, in original form. If an agent is designated, a notarized designation of agent, signed by all of the claimants with proper address given, must be submitted with this waiver.
7. This form must be filed no later than September 1st for the upcoming assessment year in the BLM State Office where the mining claims or sites are recorded, or the waiver cannot be granted by the BLM. (Example: To obtain a waiver for the assessment year 2012, which begins on September 1, 2011, you must qualify for and file for a waiver no later than September 1, 2011, in the proper BLM State Office.)
8. For all mining claims which require assessment work, you must record an affidavit of labor on or before the December 30th immediately following the filing of this waiver. For all other mining claims or sites waived, you must record a notice of intent to hold on or before the December 30th immediately following the filing of this waiver.
9. Mill and tunnel sites may also be listed on this waiver and be waived from payment of the maintenance fee. A notice of intent to hold for these sites is required to be filed by the December 30th following the filing of this waiver.

RECEIVED  
 BLM AZ STATE OFFICE  
 2011 SEP - 2 P 2: 29  
 PHOENIX, ARIZONA

**FOR OFFICIAL USE ONLY**

UNITED STATES DEPARTMENT OF THE INTERIOR  
BUREAU OF LAND MANAGEMENT

1077

MAINTENANCE FEE WAIVER CERTIFICATION

*AM*

FORM APPROVED  
OMB NO. 1004-0114  
Expires: February 28, 2010

SEE INSTRUCTIONS ON REVERSE

1. This small miner waiver is filed for the assessment year beginning at noon on September 1, 2013 and ending at noon on September 1, 2014.
2. The undersigned and all related parties owned ten or fewer mining claims, mill, or tunnel sites located and maintained on Federal lands in the United States of America on September 1, \_\_\_\_\_.
3. The undersigned have performed the assessment work required by law for each mining claim listed prior to filing this waiver and understand that by filing this form; an affidavit of assessment work must be recorded by the December 30th following the filing of this waiver.
4. The undersigned understand that if the assessment work obligation has not yet come due under 30 U.S.C. 28 (for those claims in their first assessment year only); a notice of intent to hold reciting this condition must be recorded by the December 30th following the filing of this waiver.
5. The undersigned understand that mill and tunnel sites may also be listed upon this waiver and be waived from payment of the maintenance fee; and that a notice of intent to hold for these sites is required to be recorded by the December 30th immediately following the filing of this waiver.
6. The undersigned understand and acknowledge that pursuant to 43 U.S.C. 1212 and 18 U.S.C. 1001; the filing or recording of a false, fictitious, or fraudulent document with the Bureau of Land Management may result in a fine of up to \$250,000, a prison term not to exceed five years, or both.
7. The mining claims, mill or tunnel sites for which this waiver from payment of the maintenance fees is requested are:

CLAIM OR SITE NAME	BLM RECORDATION SERIAL NUMBER
1. JACKIES MYSTIC GEODES	357015
2.	
3.	
4.	
5.	
6.	
7.	
8.	
9.	
10.	

RECEIVED  
BLM AZ STATE OFFICE  
2013 JUL 15 P 2:57  
PHOENIX, ARIZONA

The owner(s) (claimants) of the above mining claims and sites are:  
 JACKIE MARTIN  
 (Owner's Name - Please Print)  
 46261 E. HWY 60  
 (Street or P.O. Box)  
 SALOME AZ 85348  
 (City) (State) (Zip Code)

*Jackie Martin*  
(Owner's Signature)

RON SCHWARTZ  
 (Owner's Name - Please Print)  
 46204 E. HWY 60  
 (Street or P.O. Box)  
 SALOME AZ 85348  
 (City) (State) (Zip Code)

*Ron Schwartz*  
(Owner's Signature)

\_\_\_\_\_  
 (Owner's Name - Please Print)  
 \_\_\_\_\_  
 (Street or P.O. Box)  
 \_\_\_\_\_  
 (City) (State) (Zip Code)

\_\_\_\_\_  
(Owner's Signature)

(Owner's Name - Please Print)

(Owner's Signature)

(Street or P.O. Box)

(City) (State) (Zip Code)

(Owner's Name - Please Print)

(Owner's Signature)

(Street or P.O. Box)

(City) (State) (Zip Code)

(Owner's Name - Please Print)

(Owner's Signature)

(Street or P.O. Box)

(City) (State) (Zip Code)

(Owner's Name - Please Print)

(Owner's Signature)

(Street or P.O. Box)

(City) (State) (Zip Code)

RECEIVED  
BLM AZ STATE OFFICE  
2014 JUL 15 P 2:58  
PHOENIX, ARIZONA

INSTRUCTIONS

1. This certification is made under the provisions of § 1744 of Title 43 and § 28-28k of Title 30 of the United States Code; and the regulations thereunder (43 CFR Part 3830).
2. The claimant(s) must fill in the dates in paragraph 1 for the beginning and ending of the assessment year for which this waiver is sought.
3. The claimant(s) must fill in the date in paragraph 2 for the beginning of the assessment year for which this waiver is sought.
4. All claim and site names and Bureau of Land Management (BLM) serial numbers must be listed for the mining claims, mill sites, and tunnel sites for which the waiver is sought.
5. All owners of the mining claims, mill sites, and tunnel sites and their addresses must be given.
6. This waiver form must be signed by all the claimants or their designated agent, in original form. If an agent is designated, a notarized designation of agent, signed by all of the claimants with proper address given, must be submitted with this waiver.
7. This form must be filed no later than September 1st for the upcoming assessment year in the BLM State Office where the mining claims or sites are recorded, or the waiver cannot be granted by the BLM. (Example: to obtain a waiver for the assessment year 2000, which begins at noon on September 1, 1999, you must qualify for and file for a waiver no later than September 1, 1999, in the proper BLM State Office).
8. For all mining claims which require assessment work, you must record an affidavit of labor on or before the December 30th immediately following the filing of this waiver. For all other mining claims or sites waived, you must record a notice of intent to hold on or before the December 30th immediately following the filing of this waiver.
9. Mill and tunnel sites may also be listed upon this waiver and be waived from payment of the maintenance fee. A notice of intent to hold for these sites is required to be filed by the December 30th following the filing of this waiver.

NOTICE/BURDEN HOURS STATEMENT

The Privacy Act of 1974, as amended, and the regulation in 43 CFR 2.48(d) provide that you be furnished the following information in connection with the information required by this certification of waiver from rental fees.

**AUTHORITY:** 30 U.S.C. 28-28k; 43 U.S.C. 1201, 1457, 1740, and 1744; and 43 CFR 3830.

**PRINCIPLE PURPOSE:** This information is to be used to verify that the owner(s) (claimants) of a mining claim has complied with 30 U.S.C. 28f and is entitled to perform assessment work in lieu of paying the maintenance fee for the mining claims listed on this form.

**ROUTINE USE:** (1) Adjudication of the claimant(s) certification of waiver from paying the maintenance fee otherwise required by 30 U.S.C. 28f. (2) Disclosure may be made to appropriate Federal agencies when location is made within the agency's geographic area of responsibility. (3) Information from the record and/or the record will be transferred to the appropriate Federal, State, or local agency, or a member of the public in response to a specific request for pertinent information. (4) Information may also be provided to the Department of Justice or in a proceeding before a court or adjudicative body: or to Federal, State, local or foreign agencies when needed for enforcement of civil or criminal codes or applicable regulations concerning title rights upon the public land.

**EFFECT OF NOT PROVIDING INFORMATION:** Disclosure of this information is required by 30 U.S.C. 28f and 43 CFR Part 3830 for those qualified claimants wishing to take the small miner waiver allowed. Failure to supply the information required in this form to support the claimants certification of waiver from payment of the otherwise required maintenance fees will result in the waiver being disallowed and the mining claims subject to forfeiture by BLM under 30 U.S.C. 28i.

The Paperwork Reduction Act of 1995 requires us to inform you that: This information is being collected to allow the BLM to determine if you qualify for a waiver from the payment of \$100 per mining claim or site maintenance fee established in 30 U.S.C. 28f and the implementing regulations at 43 CFR 3830. A response to this request is required in accordance with the statute to obtain your benefit.

BLM would like you to know that you do not have to respond to this, or any other, Federal agency-sponsored information collection unless it displays a currently valid OMB control number.

Public reporting burden for this form is estimated to average 20 minutes (.33 hours) per response, including time to review instructions, gathering and maintaining data, and completing and reviewing the form. Direct comments regarding this burden estimate, or any other aspect of this form, to the U.S. Department of the Interior, Bureau of Land Management, (1004-0114) Bureau Information Collection Clearance Officer (WO-630), Mail Stop 401 LS, 1849 C St, N.W., Washington, D.C. 20240.

FOR OFFICIAL USE ONLY



UNITED STATES 1078  
DEPARTMENT OF THE INTERIOR  
BUREAU OF LAND MANAGEMENT  
**MAINTENANCE FEE WAIVER CERTIFICATION**

FORM APPROVED  
OMB NO. 1004-0114  
Expires: October 31, 2016

SEE INSTRUCTIONS ON PAGE 2

*KM*

1. This small miner waiver is filed for the assessment year beginning on September 1, ~~2013~~ <sup>2014</sup> and ending on September 1, ~~2014~~ <sup>2015</sup>.
2. The undersigned and all related parties owned ten or fewer mining claims, mill, or tunnel sites located and maintained on Federal lands in the United States of America on September 1, 2014.
3. The undersigned have performed the assessment work required by law for each mining claim listed prior to filing this waiver and understand that by filing this form, the undersigned must file an affidavit of assessment work with the Bureau of Land Management (BLM) by the December 30th following the filing of this waiver.
4. The undersigned understand that if the assessment work obligation has not yet come due under 30 U.S.C. 28 (for those claims in their first assessment year only), a notice of intent to hold reciting this condition must be recorded by the December 30th following the filing of this waiver.
5. The undersigned understand that mill and tunnel sites may also be listed on this waiver and be waived from payment of the maintenance fee, and that a notice of intent to hold for these sites is required to be filed with the BLM by the December 30th following the filing of this waiver.
6. The undersigned understand and acknowledge that pursuant to 43 U.S.C. 1212 and 18 U.S.C. 1001, the filing or recording of a false, fictitious, or fraudulent document with the BLM may result in a fine of up to \$250,000, a prison term not to exceed five years, or both.
7. The mining claims, mill or tunnel sites for which this waiver from payment of the maintenance fees is requested are:

CLAIM OR SITE NAME	BLM RECORDATION SERIAL NUMBER
1. EAGLE ONE	✓ 352549
2. EAGLE TWO	352550
3.	
4.	
5.	
6.	
7.	
8.	
9.	
10.	

The owner(s) (claimants) of the above mining claims and sites are:

RON SCHWARTZ  
(Owner's Name - Please Print)  
46204 E. HWY 60  
(Owner's Mailing Address)

*Ron Schwartz*  
(Owner's Signature)  
SALOME AZ 85348  
(City) (State) (Zip Code)

(Owner's Name - Please Print)

(Owner's Mailing Address)

(Owner's Name - Please Print)

(Owner's Mailing Address)

(Owner's Name - Please Print)

(Owner's Mailing Address)

(Owner's Signature)

(City) (State) (Zip Code)

(Owner's Signature)

(City) (State) (Zip Code)

(Owner's Signature)

(City) (State) (Zip Code)

(Continued on page 2)

ENTERED  
SEP 15 2014  
BY: *KM*

RECEIVED  
BLM AZ STATE OFFICE  
2014 SEP - 2 P 2:29  
PHOENIX, ARIZONA

*NWV*  
9/23/2014  
*KM*

(Owner's Name - Please Print)	(Owner's Signature)		
(Owner's Mailing Address)	(City)	(State)	(Zip Code)
(Owner's Name - Please Print)	(Owner's Signature)		
(Owner's Mailing Address)	(City)	(State)	(Zip Code)
(Owner's Name - Please Print)	(Owner's Signature)		
(Owner's Mailing Address)	(City)	(State)	(Zip Code)
(Owner's Name - Please Print)	(Owner's Signature)		
(Owner's Mailing Address)	(City)	(State)	(Zip Code)

---

18 U.S.C. 1001 and 43 U.S.C. 1212 make it a crime for any person knowingly and willfully to make to any department or agency of the United States any false, fictitious or fraudulent statements or representations as to any matter within its jurisdiction.

---

**INSTRUCTIONS**

1. This certification is made under the provisions of 43 U.S.C. § 1744 and 30 U.S.C. §28-28k and the regulations thereunder (43 CFR Part 3830).
2. The claimant(s) must fill in the dates in paragraph 1 for the beginning and ending of the assessment year for which this waiver is sought.
3. The claimant(s) must fill in the date in paragraph 2 for the beginning of the assessment year for which this waiver is sought.
4. All claim and site names and BLM serial numbers must be listed for the mining claims, mill sites, and tunnel sites for which the waiver is sought.
5. All owners of the mining claims, mill sites, and tunnel sites and their addresses must be given.
6. This waiver form must be signed by all the claimants or their designated agent, in original form. If an agent is designated, a notarized designation of agent, signed by all of the claimants with proper address given, must be submitted with this waiver.
7. This form must be filed no later than September 1st for the upcoming assessment year in the BLM State Office where the mining claims or sites are recorded, or the waiver cannot be granted by the BLM. (Example: To obtain a waiver for the assessment year 2012, which begins on September 1, 2011, you must qualify for and file for a waiver no later than September 1, 2011, in the proper BLM State Office.)
8. For all mining claims which require assessment work, you must record an affidavit of labor on or before the December 30th immediately following the filing of this waiver. For all other mining claims or sites waived, you must record a notice of intent to hold on or before the December 30th immediately following the filing of this waiver.
9. Mill and tunnel sites may also be listed on this waiver and be waived from payment of the maintenance fee. A notice of intent to hold for these sites is required to be filed by the December 30th following the filing of this waiver.

RECEIVED  
 BLM STATE OFFICE  
 PHOENIX, ARIZONA  
 2011 SEP -2 P 2:29

**FOR OFFICIAL USE ONLY**

Ms. Martin,

On July 15, 2014, our office received your Maintenance Fee Waiver Certification. Unfortunately the form is expired and a current form is required to be filed. I have enclosed the current form. I have also enclosed a copy of the form you sent to us. Please complete it and send it to our office before September 1, 2014 so it may be processed.

Address:  
Bureau of Land Management  
One North Central Ave Suite 800  
Phoenix, AZ 85004-4427

If you have any questions, don't hesitate to call me.

Thank you,



RéAnn Myers  
Land Law Examiner  
Bureau of Land Management  
Arizona State Office  
602-417-9413

RECEIVED  
BLM AZ STATE OFFICE  
2014 SEP - 2 P 2: 29  
PHOENIX, ARIZONA

Thank you for your help - I was on vacation in Montana and didn't find out about it till August 22 2014 and had to have Jackie Express mail me - Please send copies if everything is ok

To

RON SCHWARTZ  
46204 E. HWY 60  
SALOME AZ 85348



UNITED STATES DEPARTMENT OF THE INTERIOR  
BUREAU OF LAND MANAGEMENT

078

*ACL*

FORM APPROVED  
OMB NO. 1004-0114  
Expires: February 28, 2010

MAINTENANCE FEE WAIVER CERTIFICATION

SEE INSTRUCTIONS ON REVERSE

1. This small miner waiver is filed for the assessment year beginning at noon on September 1, 2013 and ending at noon on September 1, 2014
2. The undersigned and all related parties owned ten or fewer mining claims, mill, or tunnel sites located and maintained on Federal lands in the United States of America on September 1, \_\_\_\_\_.
3. The undersigned have performed the assessment work required by law for each mining claim listed prior to filing this waiver and understand that by filing this form; an affidavit of assessment work must be recorded by the December 30th following the filing of this waiver.
4. The undersigned understand that if the assessment work obligation has not yet come due under 30 U.S.C. 28 (for those claims in their first assessment year only); a notice of intent to hold reciting this condition must be recorded by the December 30th following the filing of this waiver.
5. The undersigned understand that mill and tunnel sites may also be listed upon this waiver and be waived from payment of the maintenance fee; and that a notice of intent to hold for these sites is required to be recorded by the December 30th immediately following the filing of this waiver.
6. The undersigned understand and acknowledge that pursuant to 43 U.S.C. 1212 and 18 U.S.C. 1001; the filing or recording of a false, fictitious, or fraudulent document with the Bureau of Land Management may result in a fine of up to \$250,000, a prison term not to exceed five years, or both.
7. The mining claims, mill or tunnel sites for which this waiver from payment of the maintenance fees is requested are:

CLAIM OR SITE NAME	BLM RECORDATION SERIAL NUMBER
1. EAGLE ONE	352549 ✓
2. EAGLE TWO	352550
3.	
4.	
5.	
6.	
7.	
8.	
9.	
10.	

RECEIVED  
BLM AZ STATE OFFICE  
2014 JUL 15 2:57  
PHOENIX, ARIZONA

The owner(s) (claimants) of the above mining claims and sites are:

RONALD SCHWARTZ  
(Owner's Name - Please Print)  
 46204 E. HWY 60  
(Street or P.O. Box)  
 SALOME AZ 85348  
(City) (State) (Zip Code)

*Ronald Schwartz*  
(Owner's Signature)

\_\_\_\_\_  
(Owner's Name - Please Print)  
 \_\_\_\_\_  
(Street or P.O. Box)  
 \_\_\_\_\_  
(City) (State) (Zip Code)

\_\_\_\_\_  
(Owner's Signature)

\_\_\_\_\_  
(Owner's Name - Please Print)  
 \_\_\_\_\_  
(Street or P.O. Box)  
 \_\_\_\_\_  
(City) (State) (Zip Code)

\_\_\_\_\_  
(Owner's Signature)



(Owner's Name - Please Print)	(Owner's Signature)		
(Street or P.O. Box)	(City)	(State)	(Zip Code)
(Owner's Name - Please Print)	(Owner's Signature)		
(Street or P.O. Box)	(City)	(State)	(Zip Code)
(Owner's Name - Please Print)	(Owner's Signature)		
(Street or P.O. Box)	(City)	(State)	(Zip Code)
(Owner's Name - Please Print)	(Owner's Signature)		
(Street or P.O. Box)	(City)	(State)	(Zip Code)

RECEIVED  
 BLM AZ STATE OFFICE  
 PHOENIX ARIZONA  
 2004 JUL 15 PM 2:58

**INSTRUCTIONS**

1. This certification is made under the provisions of § 1744 of Title 43 and § 28-28k of Title 30 of the United States Code; and the regulations thereunder (43 CFR Part 3830).
2. The claimant(s) **must** fill in the dates in paragraph 1 for the beginning and ending of the assessment year for which this waiver is sought.
3. The claimant(s) **must** fill in the date in paragraph 2 for the beginning of the assessment year for which this waiver is sought.
4. All claim and site names and Bureau of Land Management (BLM) serial numbers **must** be listed for the mining claims, mill sites, and tunnel sites for which the waiver is sought.
5. All owners of the mining claims, mill sites, and tunnel sites and their addresses **must** be given.
6. This waiver form **must** be signed by all the claimants or their designated agent, in original form. If an agent is designated, a notarized designation of agent, signed by all of the claimants with proper address given, **must** be submitted with this waiver.
7. This form **must** be filed no later than September 1st for the upcoming assessment year in the BLM State Office where the mining claims or sites are recorded, or the waiver cannot be granted by the BLM. (Example: to obtain a waiver for the assessment year 2000, which begins at noon on September 1, 1999, you **must** qualify for and file for a waiver no later than September 1, 1999, in the proper BLM State Office).
8. For all mining claims which require assessment work, you **must** record an affidavit of labor on or before the December 30th immediately following the filing of this waiver. For all other mining claims or sites waived, you **must** record a notice of intent to hold on or before the December 30th immediately following the filing of this waiver.
9. Mill and tunnel sites may also be listed upon this waiver and be waived from payment of the maintenance fee. A notice of intent to hold for these sites is required to be filed by the December 30th following the filing of this waiver.

**NOTICE/BURDEN HOURS STATEMENT**

The Privacy Act of 1974, *as amended*, and the regulation in 43 CFR 2.48(d) provide that you be furnished the following information in connection with the information required by this certification of waiver from rental fees.

**AUTHORITY:** 30 U.S.C. 28-28k; 43 U.S.C. 1201, 1457, 1740, and 1744; and 43 CFR 3830.

**PRINCIPLE PURPOSE:** This information is to be used to verify that the owner(s) (claimants) of a mining claim has complied with 30 U.S.C. 28f and is entitled to perform assessment work in lieu of paying the maintenance fee for the mining claims listed on this form.

**ROUTINE USE:** (1) Adjudication of the claimant(s) certification of waiver from paying the maintenance fee otherwise required by 30 U.S.C. 28f. (2) Disclosure may be made to appropriate Federal agencies when location is made within the agency's geographic area of responsibility. (3) Information from the record and/or the record will be transferred to the appropriate Federal, State, or local agency, or a member of the public in response to a specific request for pertinent information. (4) Information may also be provided to the Department of Justice or in a proceeding before a court or adjudicative body: of Federal, State, local or foreign agencies when needed for enforcement of civil or criminal codes or applicable regulations concerning title rights upon the public land.

**EFFECT OF NOT PROVIDING INFORMATION:** Disclosure of this information is required by 30 U.S.C. 28f and 43 CFR Part 3830 for those qualified claimants wishing to take the small miner waiver allowed. Failure to supply the information required in this form to support the claimants certification of waiver from payment of the otherwise required maintenance fees will result in the waiver being disallowed and the mining claims subject to forfeiture by BLM under 30 U.S.C. 28i.

The Paperwork Reduction Act of 1995 requires us to inform you that: This information is being collected to allow the BLM to determine if you qualify for a waiver from the payment of \$100 per mining claim or site maintenance fee established in 30 U.S.C. 28f and the implementing regulations at 43 CFR 3830. A response to this request is required in accordance with the statute to obtain your benefit.

BLM would like you to know that you do not have to respond to this, or any other, Federal agency-sponsored information collection unless it displays a currently valid OMB control number.

Public reporting burden for this form is estimated to average 20 minutes (.33 hours) per response, including time to review instructions, gathering and maintaining data, and completing and reviewing the form. Direct comments regarding this burden estimate, or any other aspect of this form, to the U.S. Department of the Interior, Bureau of Land Management, (1004-0114) Bureau Information Collection Clearance Officer (WO-630), Mail Stop 401 LS, 1849 C St, N.W., Washington, D.C. 20240.

**FOR OFFICIAL USE ONLY**

1079  
257

UNITED STATES  
DEPARTMENT OF THE INTERIOR  
BUREAU OF LAND MANAGEMENT

Form 3830-2  
(October 2013)

MAINTENANCE FEE WAIVER CERTIFICATION

FORM APPROVED  
OMB NO. 1004-0114  
Expires: October 31, 2016

SEE INSTRUCTIONS ON PAGE 2

- This small miner waiver is filed for the assessment year beginning on September 1, 2014 and ending on September 1, 2015.
- The undersigned and all related parties owned ten or fewer mining claims, mill, or tunnel sites located and maintained on Federal lands in the United States of America on September 1, 2014.
- The undersigned have performed the assessment work required by law for each mining claim listed prior to filing this waiver and understand that by filing this form, the undersigned must file an affidavit of assessment work with the Bureau of Land Management (BLM) by the December 30th following the filing of this waiver.
- The undersigned understand that if the assessment work obligation has not yet come due under 30 U.S.C. 28 (for those claims in their first assessment year only), a notice of intent to hold reciting this condition must be recorded by the December 30th following the filing of this waiver.
- The undersigned understand that mill and tunnel sites may also be listed on this waiver and be waived from payment of the maintenance fee, and that a notice of intent to hold for these sites is required to be filed with the BLM by the December 30th following the filing of this waiver.
- The undersigned understand and acknowledge that pursuant to 43 U.S.C. 1212 and 18 U.S.C. 1001, the filing or recording of a false, fictitious, or fraudulent document with the BLM may result in a fine of up to \$250,000, a prison term not to exceed five years, or both.
- The mining claims, mill or tunnel sites for which this waiver from payment of the maintenance fees is requested are:

CLAIM OR SITE NAME	BLM RECORDATION SERIAL NUMBER
1. Lucky Star	367222
2.	
3.	
4.	
5.	
6.	
7.	
8.	
9.	
10.	

RECEIVED  
BLM AZ STATE OFFICE  
2014 AUG 14 P 2:26  
PHOENIX, ARIZONA

The owner(s) (claimants) of the above mining claims and sites are:

<u>RONALD SCHWARTZ</u> (Owner's Name - Please Print) <u>46204 E. Hwy 60</u> (Owner's Mailing Address)	 (Owner's Signature) <u>SALOME</u> (City)	<u>AZ</u> (State)	<u>85348</u> (Zip Code)
<u>VALERIE HESS SCHWARTZ</u> (Owner's Name - Please Print) <u>46204 E. Hwy 60</u> (Owner's Mailing Address)	 (Owner's Signature) <u>SALOME</u> (City)	<u>AZ</u> (State)	<u>85348</u> (Zip Code)
<u>RICHARD B. ROLAND SR</u> (Owner's Name - Please Print) <u>46025 E. ROLAND LANE</u> (Owner's Mailing Address)	 (Owner's Signature) <u>SALOME</u> (City)	<u>AZ</u> (State)	<u>85348</u> (Zip Code)
<u>CAROL BRAINERD</u> (Owner's Name - Please Print) <u>46324 E. PERRY DR</u> (Owner's Mailing Address)	 (Owner's Signature) <u>SALOME</u> (City)	<u>AZ</u> (State)	<u>85348</u> (Zip Code)

(Continued on page 2)

SEP 15 2014

NWV  
9/23/2014  
RW

_____ (Owner's Name - Please Print)	_____ (Owner's Signature)		
_____ (Owner's Mailing Address)	_____ (City)	_____ (State)	_____ (Zip Code)
-----			
_____ (Owner's Name - Please Print)	_____ (Owner's Signature)		
_____ (Owner's Mailing Address)	_____ (City)	_____ (State)	_____ (Zip Code)
-----			
_____ (Owner's Name - Please Print)	_____ (Owner's Signature)		
_____ (Owner's Mailing Address)	_____ (City)	_____ (State)	_____ (Zip Code)
-----			
_____ (Owner's Name - Please Print)	_____ (Owner's Signature)		
_____ (Owner's Mailing Address)	_____ (City)	_____ (State)	_____ (Zip Code)

18 U.S.C. 1001 and 43 U.S.C. 1212 make it a crime for any person knowingly and willfully to make to any department or agency of the United States any false, fictitious or fraudulent statements or representations as to any matter within its jurisdiction.

**INSTRUCTIONS**

1. This certification is made under the provisions of 43 U.S.C. § 1744 and 30 U.S.C. § 28-28k and the regulations thereunder (43 CFR Part 3830).
2. The claimant(s) must fill in the dates in paragraph 1 for the beginning and ending of the assessment year for which this waiver is sought.
3. The claimant(s) must fill in the date in paragraph 2 for the beginning of the assessment year for which this waiver is sought.
4. All claim and site names and BLM serial numbers must be listed for the mining claims, mill sites, and tunnel sites for which the waiver is sought.
5. All owners of the mining claims, mill sites, and tunnel sites and their addresses must be given.
6. This waiver form must be signed by all the claimants or their designated agent, in original form. If an agent is designated, a notarized designation of agent, signed by all of the claimants with proper address given, must be submitted with this waiver.
7. This form must be filed no later than September 1st for the upcoming assessment year in the BLM State Office where the mining claims or sites are recorded, or the waiver cannot be granted by the BLM. (Example: To obtain a waiver for the assessment year 2012, which begins on September 1, 2011, you must qualify for and file for a waiver no later than September 1, 2011, in the proper BLM State Office.)
8. For all mining claims which require assessment work, you must record an affidavit of labor on or before the December 30th immediately following the filing of this waiver. For all other mining claims or sites waived, you must record a notice of intent to hold on or before the December 30th immediately following the filing of this waiver.
9. Mill and tunnel sites may also be listed on this waiver and be waived from payment of the maintenance fee. A notice of intent to hold for these sites is required to be filed by the December 30th following the filing of this waiver.

**FOR OFFICIAL USE ONLY**

Ms. Brainard,

On July 15, 2014, our office received your Maintenance Fee Waiver Certification. Unfortunately the form is expired and a current form is required to be filed. I have enclosed the current form. I have also enclosed a copy of the form you sent to us. Please complete it and send it to our office before September 1, 2014 so it may be processed.

Address:  
Bureau of Land Management  
One North Central Ave Suite 800  
Phoenix, AZ 85004-4427

If you have any questions, don't hesitate to call me.

Thank you,

  
RéAnn Myers  
Land Law Examiner  
Bureau of Land Management  
Arizona State Office  
602-417-9413

RECEIVED  
BLM AZ STATE OFFICE  
2014 AUG 14 P 2:26  
PHOENIX, ARIZONA

Aug 12, 2014


Dear RéAnn Myers

Thank you for bringing this expired form to our attention.

Here is our new form with the current date.

Sincerely  
Carol Brainard





PHOENIX AZ 852

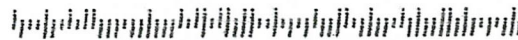
13 AUG 2014 PM 5 L



RECEIVED  
BLM AZ STATE OFFICE  
2014 AUG 14 P 2:26  
PHOENIX, ARIZONA

United States Dept of Interior  
BLM  
ARIZONA STATE OFFICE  
ONE NORTH CENTRAL AVE SUITE 800  
Phoenix, AZ 85004-4427

85004442700



UNITED STATES DEPARTMENT OF THE INTERIOR  
BUREAU OF LAND MANAGEMENT

079

MAINTENANCE FEE WAIVER CERTIFICATION

FORM APPROVED  
OMB NO. 1004-0114  
Expires: February 28, 2010

SEE INSTRUCTIONS ON REVERSE

1. This small miner waiver is filed for the assessment year beginning at noon on September 1, 2012 and ending at noon on September 1, 2014.
2. The undersigned and all related parties owned ten or fewer mining claims, mill, or tunnel sites located and maintained on Federal lands in the United States of America on September 1, \_\_\_\_\_.
3. The undersigned have performed the assessment work required by law for each mining claim listed prior to filing this waiver and understand that by filing this form; an affidavit of assessment work must be recorded by the December 30th following the filing of this waiver.
4. The undersigned understand that if the assessment work obligation has not yet come due under 30 U.S.C. 28 (for those claims in their first assessment year only); a notice of intent to hold reciting this condition must be recorded by the December 30th following the filing of this waiver.
5. The undersigned understand that mill and tunnel sites may also be listed upon this waiver and be waived from payment of the maintenance fee; and that a notice of intent to hold for these sites is required to be recorded by the December 30th immediately following the filing of this waiver.
6. The undersigned understand and acknowledge that pursuant to 43 U.S.C. 1212 and 18 U.S.C. 1001; the filing or recording of a false, fictitious, or fraudulent document with the Bureau of Land Management may result in a fine of up to \$250,000, a prison term not to exceed five years, or both.
7. The mining claims, mill or tunnel sites for which this waiver from payment of the maintenance fees is requested are:

CLAIM OR SITE NAME	BLM RECORDATION SERIAL NUMBER
1. LUCKY STAR	367222v
2.	
3.	
4.	
5.	
6.	
7.	
8.	
9.	
10.	

RECEIVED  
 BLM AZ STATE OFFICE  
 2014 JUL 15 PM 2:58  
 PHOENIX, ARIZONA

The owner(s) (claimants) of the above mining claims and sites are:

RONALD SCHWARTZ  
 (Owner's Name - Please Print)  
 46204 E. Hwy 60  
 (Street or P.O. Box)  
 SALOME AZ 85348  
 (City) (State) (Zip Code)

*Ronald Schwartz*  
 (Owner's Signature)

VALERIE HESS SCHWARTZ  
 (Owner's Name - Please Print)  
 46204 E. Hwy 60  
 (Street or P.O. Box)  
 SALOME AZ 85348  
 (City) (State) (Zip Code)

*Valerie Hess-Schwartz*  
 (Owner's Signature)

RICHARD B. ROLAND SR.  
 (Owner's Name - Please Print)  
 46025 E. ROLAND LANE  
 (Street or P.O. Box)  
 SALOME AZ 85348  
 (City) (State) (Zip Code)

*Richard B. Roland*  
 (Owner's Signature)

CAROL BRAINARD  
 (Owner's Name - Please Print)  
 46324 E. PERRY DRIVE  
 (Street or P.O. Box)

Carol Brainard  
 (Owner's Signature)  
 SALOME AZ 85348  
 (City) (State) (Zip Code)

(Owner's Name - Please Print)  
 (Street or P.O. Box)

(Owner's Signature)  
 (City) (State) (Zip Code)

(Owner's Name - Please Print)  
 (Street or P.O. Box)

(Owner's Signature)  
 (City) (State) (Zip Code)

(Owner's Name - Please Print)  
 (Street or P.O. Box)

(Owner's Signature)  
 (City) (State) (Zip Code)

BLM STATE OFFICE  
 RECEIVED  
 2014 JUL 15 P 2 58  
 PHOENIX, ARIZONA

**INSTRUCTIONS**

- This certification is made under the provisions of § 1744 of Title 43 and § 28-28k of Title 30 of the United States Code; and the regulations thereunder (43 CFR Part 3830).
- The claimant(s) must fill in the dates in paragraph 1 for the beginning and ending of the assessment year for which this waiver is sought.
- The claimant(s) must fill in the date in paragraph 2 for the beginning of the assessment year for which this waiver is sought.
- All claim and site names and Bureau of Land Management (BLM) serial numbers must be listed for the mining claims, mill sites, and tunnel sites for which the waiver is sought.
- All owners of the mining claims, mill sites, and tunnel sites and their addresses must be given.
- This waiver form must be signed by all the claimants or their designated agent, in original form. If an agent is designated, a notarized designation of agent, signed by all of the claimants with proper address given, must be submitted with this waiver.
- This form must be filed no later than September 1st for the upcoming assessment year in the BLM State Office where the mining claims or sites are recorded, or the waiver cannot be granted by the BLM. (Example: to obtain a waiver for the assessment year 2000, which begins at noon on September 1, 1999, you must qualify for and file for a waiver no later than September 1, 1999, in the proper BLM State Office).
- For all mining claims which require assessment work, you must record an affidavit of labor on or before the December 30th immediately following the filing of this waiver. For all other mining claims or sites waived, you must record a notice of intent to hold on or before the December 30th immediately following the filing of this waiver.
- Mill and tunnel sites may also be listed upon this waiver and be waived from payment of the maintenance fee. A notice of intent to hold for these sites is required to be filed by the December 30th following the filing of this waiver.

**NOTICE/BURDEN HOURS STATEMENT**

The Privacy Act of 1974, as amended, and the regulation in 43 CFR 2.48(d) provide that you be furnished the following information in connection with the information required by this certification of waiver from rental fees.

**AUTHORITY:** 30 U.S.C. 28-28k; 43 U.S.C. 1201, 1457, 1740, and 1744; and 43 CFR 3830.

**PRINCIPLE PURPOSE:** This information is to be used to verify that the owner(s) (claimants) of a mining claim has complied with 30 U.S.C. 28f and is entitled to perform assessment work in lieu of paying the maintenance fee for the mining claims listed on this form.

**ROUTINE USE:** (1) Adjudication of the claimant(s) certification of waiver from paying the maintenance fee otherwise required by 30 U.S.C. 28f. (2) Disclosure may be made to appropriate Federal agencies when location is made within the agency's geographic area of responsibility. (3) Information from the record and/or the record will be transferred to the appropriate Federal, State, or local agency, or a member of the public in response to a specific request for pertinent information. (4) Information may also be provided to the Department of Justice or in a proceeding before a court or adjudicative body; or to Federal, State, local or foreign agencies when needed for enforcement of civil or criminal codes or applicable regulations concerning title rights upon the public land.

**EFFECT OF NOT PROVIDING INFORMATION:** Disclosure of this information is required by 30 U.S.C. 28f and 43 CFR Part 3830 for those qualified claimants wishing to take the small miner waiver allowed. Failure to supply the information required in this form to support the claimants certification of waiver from payment of the otherwise required maintenance fees will result in the waiver being disallowed and the mining claims subject to forfeiture by BLM under 30 U.S.C. 28i.

The Paperwork Reduction Act of 1995 requires us to inform you that:

This information is being collected to allow the BLM to determine if you qualify for a waiver from the payment of \$100 per mining claim or site maintenance fee established in 30 U.S.C. 28f and the implementing regulations at 43 CFR 3830. A response to this request is required in accordance with the statute to obtain your benefit.

BLM would like you to know that you do not have to respond to this, or any other, Federal agency-sponsored information collection unless it displays a currently valid OMB control number.

Public reporting burden for this form is estimated to average 20 minutes (.33 hours) per response, including time to review instructions, gathering and maintaining data, and completing and reviewing the form. Direct comments regarding this burden estimate, or any other aspect of this form, to the U.S. Department of the Interior, Bureau of Land Management, (1004-0114) Bureau Information Collection Clearance Officer (WO-630), Mail Stop 401 LS, 1849 C St, N.W., Washington, D.C. 20240.

**FOR OFFICIAL USE ONLY**

When Recorded Return Document to:

RON SCHWARTZ  
46204 E. Hwy 60  
SALOME AZ  
85348


Check here is this is a change of address.

Telephone: 928-927-4298

E-mail address: \_\_\_\_\_

**AFFIDAVIT OF PERFORMANCE OF ANNUAL WORK**

- 1. State of Arizona, County of La Paz ss:
- 2. I (Name) RON SCHWARTZ
- 3. Reside at (Address) 46204 E. Hwy 60



City SALOME County La Paz

State AZ zip 85348 being duly sworn, depose and say that I am a citizen of the United States, more than eighteen years of age, and that all of the facts set forth in this affidavit, subject to the provisions and penalties of 18 U.S.C. 1001 pertaining to the filing of false, fictitious, or fraudulent statements with the United States, are true and correct according to the best of my knowledge, information and belief.

4. Owner's name and address (If not shown in Items 1-3 above). CAROL BRAINARD AND RICHARD ROLAND  
46342 E. PERRY DRIVE RON AND VALERIE SCHWARTZ  
SALOME AZ. 85348 46204 E. Hwy 60 SALOME AZ 85348

5. That I am personally acquainted with the mining claim(s). The work and improvements were made by and at the expense of the owner(s) of said claim(s). Said contiguous group of claims, listed on this document, are situated in the

\_\_\_\_\_ (optional) Mining District; La Paz County, Arizona.

Line No.	AMC NUMBER	CLAIM/SITE NAME	COUNTY RECORDER DATA (If available)	TWP	RNG	SEC
1	367222	LUCKY STAR	2005-05178	4N	18W	36
2						
3						
4						
5						
6						

**ENTERED**  
AUG 13 2014

BY: [Signature]



RECEIVED  
 BLM AZ STATE OFFICE  
 2014 JUL 15 P 2:58  
 PHOENIX, ARIZONA  
 BLM  
 Date  
 Stamp

7						
8						
9						
10						

6. That between the dates starting at 12 o'clock noon on September 1, 20 11 and ending at 12 o'clock noon on September 1, 20 12 at least \$ 300.00 dollars worth of work and improvements were done and performed upon said claim(s) or upon one or more of a contiguous group of claims for the benefit of all, wholly or partly outside of a contiguous group of claims for the benefit of all, not including the location work.

7. That the following persons were employed to perform the work and improvements described herein: RON AND VALERIE SCHWARTZ CAROL BRAINARD AND RICHARD ROLAND

8. That the work and improvements performed were: Exploration work


9. Dated: 6/10/14 Signature: [Signature]

SUBSCRIBED AND SWORN TO before me, a Notary Public, this 10 day of June 20 14

By: Judith L. ENGLAR

Notary Public [Signature]

My Commission Expires 4-12-16



Bureau of Land Management  
 Arizona State Office  
[www.az.blm.gov](http://www.az.blm.gov)

No. of Claims: 1 x \$10 = \$10.00  
 Check No.: 2006 Init. [Initials]  
 Receipt No.: 3078068  
 For BLM Use Only

When Recorded Return Document to:

RON SCHWARTZ  
46204 E. Hwy 60  
SALOME AZ  
85348

Check here is this is a change of address.

Telephone: 928-927-4298

E-mail address: \_\_\_\_\_

**AFFIDAVIT OF PERFORMANCE OF ANNUAL WORK**

1. State of Arizona, County of La Paz ss:

2. I (Name) RON SCHWARTZ

3. Reside at (Address) 46204 E. Hwy 60

City SALOME County La Paz

State AZ Zip 85348 being duly sworn, depose and say that I am a citizen of the United States, more than eighteen years of age, and that all of the facts set forth in this affidavit, subject to the provisions and penalties of 18 U.S.C. 1001 pertaining to the filing of false, fictitious, or fraudulent statements with the United States, are true and correct according to the best of my knowledge, information and belief.


4. Owner's name and address (If not shown in Items 1-3 above). \_\_\_\_\_

SAME

5. That I am personally acquainted with the mining claim(s). The work and improvements were made by and at the expense of the owner(s) of said claim(s). Said contiguous group of claims, listed on this document, are situated in the

Ellsworth (optional) Mining District; La Paz County, Arizona.

Line No.	AMC NUMBER	CLAIM/SITE NAME	COUNTY RECORDER DATA (If available)	TWP	RNG	SEC
1	352549	Eagle one	1999-4131	4N	13W	15
2	352550	Eagle two	1999-4132	4N	13W	15 10 10
3						
4						
5						
6						



**ENTERED**  
AUG 13 2014

BY: pm

RECEIVED  
BLM ARIZONA STATE OFFICE  
2014 JUL 15 P 2:58  
PHOENIX, ARIZONA

7					
8					
9					
10					

6. That between the dates starting at 12 o'clock noon on September 1, 20 11 and ending at 12 o'clock noon on September 1, 20 12 at least \$ 300.00 dollars worth of work and improvements were done and performed upon said claim(s) or upon one or more of a contiguous group of claims for the benefit of all, wholly or partly outside of a contiguous group of claims for the benefit of all, not including the location work.

7. That the following persons were employed to perform the work and improvements described herein: RON SCHWARTZ


8. That the work and improvements performed were: Exploration work

9. Dated: 6/10/14 Signature: Ron Schwartz

SUBSCRIBED AND SWORN TO before me, a Notary Public, this 10 day of June 20 14

By: Judith L. ENGLAR  
Notary Public Judith L. Englar

My Commission Expires 4-12-16



Bureau of Land Management  
Arizona State Office  
[www.blm.gov](http://www.blm.gov)

No. of Claims: 1 x \$10 = \$20.00  
Check No.: 2006 Ini AFH  
Receipt No.: 3078065  
For BLM Use Only

When Recorded Return Document to:

RON SCHWARTZ  
46204 E. HWY 60  
SALOME AZ.  
85348

Check here if this is a change of address.

Telephone: 928-927-4298

E-mail address: \_\_\_\_\_

**AFFIDAVIT OF PERFORMANCE OF ANNUAL WORK**

1. State of Arizona, County of La Paz ss:  
 2. I (Name) RON SCHWARTZ  
 3. Reside at (Address) 46204 E. HWY 60

RECEIVED  
 BLM ARIZONA OFFICE  
 2014 JUL 15 P 2:57  
 PHOENIX, ARIZONA  
 BLM  
 Date  
 Stamp

City SALOME County La Paz

State AZ zip 85348 being duly sworn, depose and say that I am a citizen of the United States, more than eighteen years of age, and that all of the facts set forth in this affidavit, subject to the provisions and penalties of 18 U.S.C. 1001 pertaining to the filing of false, fictitious, or fraudulent statements with the United States, are true and correct according to the best of my knowledge, information and belief.

4. Owner's name and address (If not shown in Items 1-3 above). RON SCHWARTZ 46204 E. HWY  
JACKIE MARTIN 46261 E. HWY  
SALOME AZ 85348

5. That I am personally acquainted with the mining claim(s). The work and improvements were made by and at the expense of the owner(s) of said claim(s). Said contiguous group of claims, listed on this document, are situated in the Plomosa (optional) Mining District; La Paz County, Arizona.

Line No.	AMC NUMBER	CLAIM/SITE NAME	COUNTY RECORDER DATA (If available)	TWP	RNG	SEC
1	357015	JACKIES MYSTIC GEODES	2002-05768	3N	17W	12
2						
3						
4						
5						
6						

ENTERED  
 AUG 13 2014  
 BY: [Signature]



RECEIVED  
BLM ARIZONA STATE OFFICE  
2014 JUL 15 P 2:58  
PHOENIX, ARIZONA

BLM  
Date  
Stamp

7						
8						
9						
10						

6. That between the dates starting at 12 o'clock noon on September 1, 20 11 and ending at 12 o'clock noon on September 1, 20 12 at least \$ 300.00 dollars worth of work and improvements were done and performed upon said claim(s) or upon one or more of a contiguous group of claims for the benefit of all, wholly or partly outside of a contiguous group of claims for the benefit of all, not including the location work.

7. That the following persons were employed to perform the work and improvements described herein: \_\_\_\_\_

RON SCHWARTZ AND JACKIE MARTIN

8. That the work and improvements performed were: Exploration work


9. Dated: 6/10/14 Signature: Ron Schwartz

SUBSCRIBED AND SWORN TO before me, a Notary Public, this 10 day of June 20 14

By: Judith L. ENGLAR

Notary Public Judith L. Englar

My Commission Expires 4-12-16



Bureau of Land Management  
Arizona State Office  
[www.az.blm.gov](http://www.az.blm.gov)

No. of Claims: 1 x \$10 = \$10.00  
Check No: 2006 Init. CL/EL  
Receipt No.: 3078068  
For BLM Use Only

**United States Department of the Interior**  
**Bureau of Land Management**  
LANDS/RECREATION & PLANNING  
ONE N CENTRAL AVE  
PHOENIX, AZ 85004 -2203  
Phone: 602-417-9200

Receipt

No: 3078068

<b>Transaction #:</b> 3169296	
<b>Date of Transaction:</b> 07/16/2014	
<b>CUSTOMER:</b>	
RONALD O SCHWARTZ 46204 HIGHWAY 60 SALOME, AZ 85348-3612 US	

LINE #	QTY	DESCRIPTION	REMARKS	UNIT PRICE	TOTAL
1	1.00	LOCATABLE MINERALS / MINING CLAIMS-NOT NEW-UNADJUD, ONE AUTH NO. ONLY / MINING CLAIM MONEY RECEIVED <b>CASES: AMC357015/\$40.00</b>	MAINT FEE WAIVER (4) 2015 / POL (4) 2014	- n/a -	40.00
<b>TOTAL:</b>					<b>\$40.00</b>

PAYMENT INFORMATION					
1	AMOUNT:	40.00	POSTMARKED:	07/14/2014	
	TYPE:	CHECK	RECEIVED:	07/15/2014	
	CHECK NO:	2006			
	NAME:	SCHWARTZ, RONALD O 46204 HIGHWAY 60 SALOME AZ 85348-3612 US			

REMARKS

This receipt was generated by the automated BLM Collections and Billing System and is a paper representation of a portion of the official electronic record contained therein.

RON SCHWARTZ

46204 E. HWY 60

SALOME AZ STATE OFFICE


85348 JUL 15 P 2:55

PHOENIX, ARIZONA

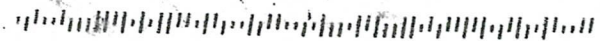
United States Dept of The Interior  
Bureau of Land Management  
one North Central ave. Suite 800  
Phoenix AZ  
85004

PHOENIX AZ 850

14 JUL 2014 PM 3 L



8500434427



RON SCHWARTZ  
76204 E. HWY 60  
SALOME, AZ 85348

RECEIVED  
BLM AZ STATE OFFICE

2014 SEP -2 P 2:29

PHOENIX, ARIZONA

MISSOULA, MT 598

29 AUG 14PM 02 T



Bureau of Land Management  
one North Central ave. Suite 800  
Phoenix AZ. 85004 -4427  
attention: REAN M MYERS

8500484427





UNITED STATES DEPARTMENT OF THE INTERIOR  
BUREAU OF LAND MANAGEMENT

AMC 352549  
395451  
367222

*4M*

542  
FORM APPROVED  
OMB NO. 1004-0114  
Expires: February 28, 2010  
AMC 357015

MAINTENANCE FEE WAIVER CERTIFICATION

SEE INSTRUCTIONS ON REVERSE

1. This small miner waiver is filed for the assessment year beginning at noon on September 1, 2013 and ending at noon on September 1, 2014.
2. The undersigned and all related parties owned ten or fewer mining claims, mill, or tunnel sites located and maintained on Federal lands in the United States of America on September 1, 2013.
3. The undersigned have performed the assessment work **required by law** for each mining claim listed **prior to filing this waiver** and understand that by filing this form; an affidavit of assessment work **must** be recorded by the December 30th following the filing of this waiver.
4. The undersigned understand that if the assessment work obligation has not yet come due under 30 U.S.C. 28 (for those claims in their first assessment year only); a notice of intent to hold reciting this condition **must** be recorded by the December 30th following the filing of this waiver.
5. The undersigned understand that mill and tunnel sites may also be listed upon this waiver and be waived from payment of the maintenance fee; and that a notice of intent to hold for these sites is required to be recorded by the December 30th immediately following the filing of this waiver.
6. The undersigned understand and acknowledge that pursuant to 43 U.S.C. 1212 and 18 U.S.C. 1001; the filing or recording of a false, fictitious, or fraudulent document with the Bureau of Land Management may result in a fine of up to \$250,000, a prison term not to exceed five years, or both.
7. The mining claims, mill or tunnel sites for which this waiver from payment of the maintenance fees is requested are:

CLAIM OR SITE NAME	BLM RECORDATION SERIAL NUMBER
1. JACKIES MYSTIC GEODES	✓ 357015
2.	
3.	
4.	
5.	
6.	
7.	
8.	
9.	
10.	

The owner(s) (claimants) of the above mining claims and sites are:

JACKIE MARTIN  
(Owner's Name - Please Print)  
46261 E. HWY 60  
(Street or P.O. Box)  
SALOME AZ 85348  
(City) (State) (Zip Code)

*Jackie Martin*  
(Owner's Signature)

RON SCHWARTZ  
(Owner's Name - Please Print)  
46204 E. HWY 60  
(Street or P.O. Box)  
SALOME AZ 85348  
(City) (State) (Zip Code)

*Ron Schwartz*  
(Owner's Signature)

RECEIVED  
BLM AZ STATE OFFICE  
2013 AUG 21 P 3:17  
PHOENIX, ARIZONA

(Owner's Name - Please Print)  
(Street or P.O. Box)  
(City) (State) (Zip Code)

(Owner's Signature)

ENTERED  
SEP 18 2013  
BY: *RE*

(Owner's Name - Please Print)	(Owner's Signature)		
(Street or P.O. Box)	(City)	(State)	(Zip Code)
(Owner's Name - Please Print)	(Owner's Signature)		
(Street or P.O. Box)	(City)	(State)	(Zip Code)
(Owner's Name - Please Print)	(Owner's Signature)		
(Street or P.O. Box)	(City)	(State)	(Zip Code)
(Owner's Name - Please Print)	(Owner's Signature)		
(Street or P.O. Box)	(City)	(State)	(Zip Code)

**INSTRUCTIONS**

1. This certification is made under the provisions of § 1744 of Title 43 and § 28-28k of Title 30 of the United States Code; and the regulations thereunder (43 CFR Part 3830).
2. The claimant(s) **must** fill in the dates in paragraph 1 for the beginning and ending of the assessment year for which this waiver is sought.
3. The claimant(s) **must** fill in the date in paragraph 2 for the beginning of the assessment year for which this waiver is sought.
4. All claim and site names and Bureau of Land Management (BLM) serial numbers **must** be listed for the mining claims, mill sites, and tunnel sites for which the waiver is sought.
5. All owners of the mining claims, mill sites, and tunnel sites and their addresses **must** be given.
6. This waiver form **must** be signed by all the claimants or their designated agent, in original form. If an agent is designated, a notarized designation of agent, signed by all of the claimants with proper address given, **must** be submitted with this waiver.
7. This form **must** be filed no later than September 1st for the upcoming assessment year in the BLM State Office where the mining claims or sites are recorded, or the waiver cannot be granted by the BLM. (Example: to obtain a waiver for the assessment year 2000, which begins at noon on September 1, 1999, you **must** qualify for and file for a waiver no later than September 1, 1999, in the proper BLM State Office).
8. For all mining claims which require assessment work, you **must** record an affidavit of labor on or before the December 30th immediately following the filing of this waiver. For all other mining claims or sites waived, you **must** record a notice of intent to hold on or before the December 30th immediately following the filing of this waiver.
9. Mill and tunnel sites may also be listed upon this waiver and be waived from payment of the maintenance fee. A notice of intent to hold for these sites is required to be filed by the December 30th following the filing of this waiver.

**NOTICE/BURDEN HOURS STATEMENT**

The Privacy Act of 1974, *as amended*, and the regulation in 43 CFR 2.48(d) provide that you be furnished the following information in connection with the information required by this certification of waiver from rental fees.

**AUTHORITY:** 30 U.S.C. 28-28k; 43 U.S.C. 1201, 1457, 1740, and 1744; and 43 CFR 3830.

**PRINCIPLE PURPOSE:** This information is to be used to verify that the owner(s) (claimants) of a mining claim has complied with 30 U.S.C. 28f and is entitled to perform assessment work in lieu of paying the maintenance fee for the mining claims listed on this form.

**ROUTINE USE:** (1) Adjudication of the claimant(s) certification of waiver from paying the maintenance fee otherwise required by 30 U.S.C. 28f. (2) Disclosure may be made to appropriate Federal agencies when location is made within the agency's geographic area of responsibility. (3) Information from the record and/or the record will be transferred to the appropriate Federal, State, or local agency, or a member of the public in response to a specific request for pertinent information. (4) Information may also be provided to the Department of Justice or in a proceeding before a court or adjudicative body: or to Federal, State, local or foreign agencies when needed for enforcement of civil or criminal codes or applicable regulations concerning title rights upon the public land.

**EFFECT OF NOT PROVIDING INFORMATION:** Disclosure of this information is required by 30 U.S.C. 28f and 43 CFR Part 3830 for those qualified claimants wishing to take the small miner waiver allowed. Failure to supply the information required in this form to support the claimants certification of waiver from payment of the otherwise required maintenance fees will result in the waiver being disallowed and the mining claims subject to forfeiture by BLM under 30 U.S.C. 28i.

The Paperwork Reduction Act of 1995 requires us to inform you that

This information is being collected to allow the BLM to determine if you qualify for a waiver from the payment of \$100 per mining claim or site maintenance fee established in 30 U.S.C. 28f and the implementing regulations at 43 CFR 3830. A response to this request is required in accordance with the statute to obtain your benefit.

BLM would like you to know that you do not have to respond to this, or any other, Federal agency-sponsored information collection unless it displays a currently valid OMB control number.

Public reporting burden for this form is estimated to average 20 minutes (.33 hours) per response, including time to review instructions, gathering and maintaining data, and completing and reviewing the form. Direct comments regarding this burden estimate, or any other aspect of this form, to the U.S. Department of the Interior, Bureau of Land Management, (1004-0114) Bureau Information Collection Clearance Officer (WO-630), Mail Stop 401 LS, 1849 C St, N.W., Washington, D.C. 20240.

FOR OFFICIAL USE ONLY

RECEIVED  
 BLM AZ STATE OFFICE  
 PHOENIX, ARIZONA  
 2003 AUG 27 P 3:18

When Recorded Return Document to:

RON SCHWARTZ  
46204 E. HWY 60  
SALOME AZ  
85348

Check here if this is a change of address.

Telephone: 928-927-4298

E-mail address:

AFFIDAVIT OF PERFORMANCE OF ANNUAL WORK

- 1. State of Arizona, County of La Paz ss:
- 2. I (Name) RON SCHWARTZ
- 3. Reside at (Address) 46204 E. HWY 60

RECEIVED  
BLM AZ STATE OFFICE  
2013 AUG 21 P 3:17  
PHOENIX, ARIZONA  
BLM  
Date  
Stamp

City SALOME County La Paz

State AZ Zip 85348 being duly sworn, depose and say that I am a citizen of the United States more than eighteen years of age, and that all of the facts set forth in this affidavit, subject to the provisions and penalties of 18 U.S.C. 1001 pertaining to the filing of false, fictitious, or fraudulent statements with the United States, are true and correct according to the best of my knowledge, information and belief.

4. Owner's name and address (If not shown in Items 1-3 above). JACKIE MARTIN 46261 E. HWY 60 SALOME AZ 85348

5. That I am personally acquainted with the mining claim(s). The work and improvements were made by and at the expense of the owner(s) of said claim(s). Said contiguous group of claims, listed on this document, are situated in the

Plomosa (optional) Mining District; La Paz County, Arizona.

Line No.	AMC NUMBER	CLAIM/SITE NAME	COUNTY RECORDER DATA (If available)	TWP	RNG	SEC
1	357015	JACKIES MYSTIC GEODES	2002-05768	3N	17W	12
2						
3						
4						
5						
6						

ENTERED  
SEP 11 2013  
BY: AT



AFFIDAVIT OF PERFORMANCE OF ANNUAL WORK – page 2

RECEIVED  
BLM AZ STATE OFFICE  
2013 AUG 27 P 3:18  
PHOENIX, ARIZONA  
BLM  
Date  
Stamp

7					
8					
9					
10					

6. That between the dates starting at 12 o'clock noon on September 1, 20 12 and ending at 12 o'clock noon on September 1, 20 13 at least \$ 300.00 dollars worth of work and improvements were done and performed upon said claim(s) or upon one or more of a contiguous group of claims for the benefit of all, wholly or partly outside of a contiguous group of claims for the benefit of all, not including the location work.

7. That the following persons were employed to perform the work and improvements described herein: \_\_\_\_\_

RON SCHWARTZ AND JACKIE MARTIN

8. That the work and improvements performed were: Exploration work

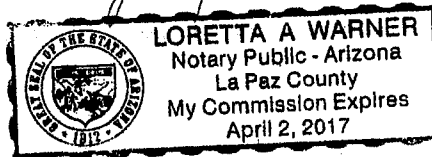
9. Dated: 7/9/13 Signature: Ron Schwartz

SUBSCRIBED AND SWORN TO before me, a Notary Public, this 9th day of July 20 13

By: Ron Schwartz / LORETTA A WARNER

Notary Public Loretta A. Warner

My Commission Expires ~~7/9/2013~~ 4/2/2017



Bureau of Land Management  
Arizona State Office  
[www.az.blm.gov](http://www.az.blm.gov)

No. of Claims: 5 x \$10 = 50  
 Check No.: 1955 Init. ML  
 Receipt No.: 2866793  
 For BLM Use Only



UNITED STATES DEPARTMENT OF THE INTERIOR  
BUREAU OF LAND MANAGEMENT

*Amc*

543

FORM APPROVED  
OMB NO. 1004-0114  
Expires: February 28, 2010

MAINTENANCE FEE WAIVER CERTIFICATION

SEE INSTRUCTIONS ON REVERSE

Amc 367222

1. This small miner waiver is filed for the assessment year beginning at noon on September 1, ~~2013~~ and ending at noon on September 1, 2014
2. The undersigned and all related parties owned ten or fewer mining claims, mill, or tunnel sites located and maintained on Federal lands in the United States of America on September 1, ~~2013~~.
3. The undersigned have performed the assessment work **required by law** for each mining claim listed **prior to filing this waiver** and understand that by filing this form; an affidavit of assessment work **must** be recorded by the December 30th following the filing of this waiver.
4. The undersigned understand that if the assessment work obligation has not yet come due under 30 U.S.C. 28 (for those claims in their first assessment year only); a notice of intent to hold reciting this condition **must** be recorded by the December 30th following the filing of this waiver.
5. The undersigned understand that mill and tunnel sites may also be listed upon this waiver and be waived from payment of the maintenance fee; and that a notice of intent to hold for these sites is required to be recorded by the December 30th immediately following the filing of this waiver.
6. The undersigned understand and acknowledge that pursuant to 43 U.S.C. 1212 and 18 U.S.C. 1001; the filing or recording of a false, fictitious, or fraudulent document with the Bureau of Land Management may result in a fine of up to \$250,000, a prison term not to exceed five years, or both.
7. The mining claims, mill or tunnel sites for which this waiver from payment of the maintenance fees is requested are:

CLAIM OR SITE NAME	BLM RECORDATION SERIAL NUMBER
1. LUCKY STAR	✓ 367222
2.	
3.	
4.	
5.	
6.	
7.	
8.	
9.	
10.	

The owner(s) (claimants) of the above mining claims and sites are:

RONALD SCHWARTZ  
 (Owner's Name - Please Print)  
 46204 E. Hwy 60  
 (Street or P.O. Box)  
 SALOME AZ 85348  
 (City) (State) (Zip Code)

*Ronald Schwartz*  
 (Owner's Signature)

VALERIE HESS SCHWARTZ  
 (Owner's Name - Please Print)  
 46204 E. Hwy 60  
 (Street or P.O. Box)  
 SALOME AZ 85348  
 (City) (State) (Zip Code)

*Valerie Hess-Schwartz*  
 (Owner's Signature)

RICHARD B. ROLAND SR.  
 (Owner's Name - Please Print)  
 46025 E. ROLAND LANE  
 (Street or P.O. Box)  
 SALOME AZ 85348  
 (City) (State) (Zip Code)

*RR Roland Sr.*  
 (Owner's Signature)

RECEIVED  
 BLM AZ STATE OFFICE  
 PHOENIX, ARIZONA  
 2013 AUG 27 P 3:17

ENTERED  
 SEP 18 2013  
 BY: *RS*

CAROL BRAINARD  
(Owner's Name - Please Print)  
46324 E. PERRY DRIVE  
(Street or P.O. Box)

Carol Brainard  
(Owner's Signature)  
SALOME AZ 85348  
(City) (State) (Zip Code)

(Owner's Name - Please Print)  
(Street or P.O. Box)

(Owner's Signature)  
(City) (State) (Zip Code)

(Owner's Name - Please Print)  
(Street or P.O. Box)

(Owner's Signature)  
(City) (State) (Zip Code)

(Owner's Name - Please Print)  
(Street or P.O. Box)

(Owner's Signature)  
(City) (State) (Zip Code)

**INSTRUCTIONS**

1. This certification is made under the provisions of § 1744 of Title 43 and § 28-28k of Title 30 of the United States Code; and the regulations thereunder (43 CFR Part 3830).
2. The claimant(s) must fill in the dates in paragraph 1 for the beginning and ending of the assessment year for which this waiver is sought.
3. The claimant(s) must fill in the date in paragraph 2 for the beginning of the assessment year for which this waiver is sought.
4. All claim and site names and Bureau of Land Management (BLM) serial numbers must be listed for the mining claims, mill sites, and tunnel sites for which the waiver is sought.
5. All owners of the mining claims, mill sites, and tunnel sites and their addresses must be given.
6. This waiver form must be signed by all the claimants or their designated agent, in original form. If an agent is designated, a notarized designation of agent, signed by all of the claimants with proper address given, must be submitted with this waiver.
7. This form must be filed no later than September 1st for the upcoming assessment year in the BLM State Office where the mining claims or sites are recorded, or the waiver cannot be granted by the BLM. (Example: to obtain a waiver for the assessment year 2000, which begins at noon on September 1, 1999, you must qualify for and file for a waiver no later than September 1, 1999, in the proper BLM State Office).
8. For all mining claims which require assessment work, you must record an affidavit of labor on or before the December 30th immediately following the filing of this waiver. For all other mining claims or sites waived, you must record a notice of intent to hold on or before the December 30th immediately following the filing of this waiver.
9. Mill and tunnel sites may also be listed upon this waiver and be waived from payment of the maintenance fee. A notice of intent to hold for these sites is required to be filed by the December 30th following the filing of this waiver.

**NOTICE/BURDEN HOURS STATEMENT**

The Privacy Act of 1974, as amended, and the regulation in 43 CFR 2.48(d) provide that you be furnished the following information in connection with the information required by this certification of waiver from rental fees.

**AUTHORITY:** 30 U.S.C. 28-28k; 43 U.S.C. 1201, 1457, 1740, and 1744; and 43 CFR 3830.

**PRINCIPLE PURPOSE:** This information is to be used to verify that the owner(s) (claimants) of a mining claim has complied with 30 U.S.C. 28f and is entitled to perform assessment work in lieu of paying the maintenance fee for the mining claims listed on this form.

**ROUTINE USE:** (1) Adjudication of the claimant(s) certification of waiver from paying the maintenance fee otherwise required by 30 U.S.C. 28f. (2) Disclosure may be made to appropriate Federal agencies when location is made within the agency's geographic area of responsibility. (3) Information from the record and/or the record will be transferred to the appropriate Federal, State, or local agency, or a member of the public in response to a specific request for pertinent information. (4) Information may also be provided to the Department of Justice or in a proceeding before a court or adjudicative body: or to Federal, State, local or foreign agencies when needed for enforcement of civil or criminal codes or applicable regulations concerning title rights upon the public land.

**EFFECT OF NOT PROVIDING INFORMATION:** Disclosure of this information is required by 30 U.S.C. 28f and 43 CFR Part 3830 for those qualified claimants wishing to take the small miner waiver allowed. Failure to supply the information required in this form to support the claimants certification of waiver from payment of the otherwise required maintenance fees will result in the waiver being disallowed and the mining claims subject to forfeiture by BLM under 30 U.S.C. 28i.

The Paperwork Reduction Act of 1995 requires us to inform you that:

This information is being collected to allow the BLM to determine if you qualify for a waiver from the payment of \$100 per mining claim or site maintenance fee established in 30 U.S.C. 28f and the implementing regulations at 43 CFR 3830. A response to this request is required in accordance with the statute to obtain your benefit.

BLM would like you to know that you do not have to respond to this, or any other, Federal agency-sponsored information collection unless it displays a currently valid OMB control number.

Public reporting burden for this form is estimated to average 20 minutes (33 hours) per response, including time to review instructions, gathering and maintaining data, and completing and reviewing the form. Direct comments regarding this burden estimate, or any other aspect of this form, to the U.S. Department of the Interior, Bureau of Land Management, (1004-0114) Bureau Information Collection Clearance Officer (WO-630), Mail Stop 401 LS, 1849 C St, N.W., Washington, D.C. 20240.

FOR OFFICIAL USE ONLY  
RECEIVED  
BLM AZ STATE OFFICE  
PHOENIX, ARIZONA  
AUG 27 P 3:18  
Form 3830-2, page 2

When Recorded Return Document to:

RON SCHWARTZ  
46204 E. Hwy 60  
SALOME AZ  
85348


Check here is this is a change of address.

Telephone: 928-927-4298

E-mail address: \_\_\_\_\_

**AFFIDAVIT OF PERFORMANCE OF ANNUAL WORK**

- 1. State of Arizona, County of La Paz ss:
- 2. I (Name) RON SCHWARTZ
- 3. Reside at (Address) 46204 E. Hwy 60



City SALOME County La Paz

State AZ Zip 85348 being duly sworn, depose and say that I am a citizen of the United States, more than eighteen years of age, and that all of the facts set forth in this affidavit, subject to the provisions and penalties of 18 U.S.C. 1001 pertaining to the filing of false, fictitious, or fraudulent statements with the United States, are true and correct according to the best of my knowledge, information and belief.

4. Owner's name and address, (if not shown in Items 1-3 above). CAROL BRAINARD AND RICHARD ROLAND  
46342 E. PERRY DRIVE RON AND VALERIE SCHWARTZ  
SALOME AZ. 85348 46204 E. Hwy 60 SALOME AZ. 85348

5: That I am personally acquainted with the mining claim(s). The work and improvements were made by and at the expense of the owner(s) of said claim(s). Said contiguous group of claims, listed on this document, are situated in the

(optional) Mining District; La Paz County, Arizona.

Line No.	AMC NUMBER	CLAIM/SITE NAME	COUNTY RECORDER DATA (If available)	TWP	RNG	SEC
1	367222	LUCKY STAR	2005-05178	4N	18W	36
2						
3						
4						
5						
6						

ENTERED  
Form: MCF108  
Revised Jan. 2006  
Page 1 of 2  
BY: AT



AFFIDAVIT OF PERFORMANCE OF ANNUAL WORK – page 2

RECEIVED  
BLM AZ STATE OFFICE  
PHOENIX, ARIZONA  
2013 AUG 27 P 3:18

BLM  
Date  
Stamp

7					
8					
9					
10					

6. That between the dates starting at 12 o'clock noon on September 1, 20 12 and ending at 12 o'clock noon on September 1, 20 13 at least \$ 300.00 dollars worth of work and improvements were done and performed upon said claim(s) or upon one or more of a contiguous group of claims for the benefit of all, wholly or partly outside of a contiguous group of claims for the benefit of all, not including the location work.

7. That the following persons were employed to perform the work and improvements described herein: RON AND VALERIE SCHWARTZ CAROL BRAINARD AND RICHARD ROLAND

8. That the work and improvements performed were: Exploration work

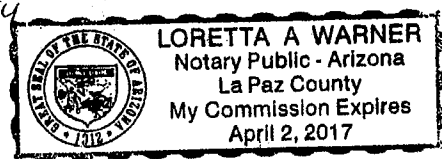
9. Dated: 7/9/13 Signature: Ron Schwartz

SUBSCRIBED AND SWORN TO before me, a Notary Public, this 9th day of July 20 13

By: Ron Schwartz M Loretta A Warner, Notary

Notary Public Loretta A. Warner

My Commission Expires 4/2/2017



Bureau of Land Management  
Arizona State Office  
[www.az.blm.gov](http://www.az.blm.gov)

No. of Claims: \_\_\_\_\_ x \$10 = \_\_\_\_\_  
 Check No.: \_\_\_\_\_ Init. \_\_\_\_\_  
 Receipt No.: \_\_\_\_\_  
 For BLM Use Only



UNITED STATES DEPARTMENT OF THE INTERIOR  
BUREAU OF LAND MANAGEMENT

MAINTENANCE FEE WAIVER CERTIFICATION

SEE INSTRUCTIONS ON REVERSE

*JMC* 544  
FORM APPROVED  
OMB NO. 1004-0114  
Expires: February 28, 2010  
**Amc 395451**

1. This small miner waiver is filed for the assessment year beginning at noon on September 1, 2013 and ending at noon on September 1, 2014. *KE*
2. The undersigned and all related parties owned ten or fewer mining claims, mill, or tunnel sites located and maintained on Federal lands in the United States of America on September 1, 2013.
3. The undersigned have performed the assessment work **required by law** for each mining claim listed **prior to filing this waiver** and understand that by filing this form; an affidavit of assessment work **must** be recorded by the December 30th following the filing of this waiver.
4. The undersigned understand that if the assessment work obligation has not yet come due under 30 U.S.C. 28 (for those claims in their first assessment year only); a notice of intent to hold reciting this condition **must** be recorded by the December 30th following the filing of this waiver.
5. The undersigned understand that mill and tunnel sites may also be listed upon this waiver and be waived from payment of the maintenance fee; and that a notice of intent to hold for these sites is required to be recorded by the December 30th immediately following the filing of this waiver.
6. The undersigned understand and acknowledge that pursuant to 43 U.S.C. 1212 and 18 U.S.C. 1001; the filing or recording of a false, fictitious, or fraudulent document with the Bureau of Land Management may result in a fine of up to \$250,000, a prison term not to exceed five years, or both.
7. The mining claims, mill or tunnel sites for which this waiver from payment of the maintenance fees is requested are:

CLAIM OR SITE NAME	BLM RECORDATION SERIAL NUMBER
1. <u>MAGIC MOMENTS</u>	<u>395451</u>
2.	
3.	
4.	
5.	
6.	
7.	
8.	
9.	
10.	

The owner(s) (claimants) of the above mining claims and sites are:

RONALD SCHWARTZ  
(Owner's Name - Please Print)  
46204 E. HWY 60  
(Street or P.O. Box)  
SALOME AZ 85348  
(City) (State) (Zip Code)

*Ronald Schwartz*  
(Owner's Signature)

VALERIE HESS SCHWARTZ  
(Owner's Name - Please Print)  
46204 E. HWY 60  
(Street or P.O. Box)  
SALOME AZ 85348  
(City) (State) (Zip Code)

*Valerie Hess-Schwartz*  
(Owner's Signature)

JACKIE MARTIN  
(Owner's Name - Please Print)  
46261 E. HWY 60  
(Street or P.O. Box)  
SALOME AZ 85348  
(City) (State) (Zip Code)

*Jackie Martin*  
(Owner's Signature)

RECEIVED  
BLM AZ STATE OFFICE  
2013 AUG 27 P 3:11  
PHOENIX, ARIZONA

ENTERED  
SEP 18 2013  
BY: RE

(Owner's Name - Please Print)	(Owner's Signature)		
(Street or P.O. Box)	(City)	(State)	(Zip Code)
(Owner's Name - Please Print)	(Owner's Signature)		
(Street or P.O. Box)	(City)	(State)	(Zip Code)
(Owner's Name - Please Print)	(Owner's Signature)		
(Street or P.O. Box)	(City)	(State)	(Zip Code)
(Owner's Name - Please Print)	(Owner's Signature)		
(Street or P.O. Box)	(City)	(State)	(Zip Code)

**INSTRUCTIONS**

- |  |  |
|--|--|
| <ol style="list-style-type: none"> <li>1. This certification is made under the provisions of § 1744 of Title 43 and § 28-28k of Title 30 of the United States Code; and the regulations thereunder (43 CFR Part 3830).</li> <li>2. The claimant(s) must fill in the dates in paragraph 1 for the beginning and ending of the assessment year for which this waiver is sought.</li> <li>3. The claimant(s) must fill in the date in paragraph 2 for the beginning of the assessment year for which this waiver is sought.</li> <li>4. All claim and site names and Bureau of Land Management (BLM) serial numbers must be listed for the mining claims, mill sites, and tunnel sites for which the waiver is sought.</li> <li>5. All owners of the mining claims, mill sites, and tunnel sites and their addresses must be given.</li> <li>6. This waiver form must be signed by all the claimants or their designated agent, in original form. If an agent is designated, a notarized designation of agent, signed by all of the claimants with proper address given, must be submitted with this waiver.</li> </ol> | <ol style="list-style-type: none"> <li>7. This form must be filed no later than September 1st for the upcoming assessment year in the BLM State Office where the mining claims or sites are recorded, or the waiver cannot be granted by the BLM. (Example: to obtain a waiver for the assessment year 2000, which begins at noon on September 1, 1999, you must qualify for and file for a waiver no later than September 1, 1999, in the proper BLM State Office).</li> <li>8. For all mining claims which require assessment work, you must record an affidavit of labor on or before the December 30th immediately following the filing of this waiver. For all other mining claims or sites waived, you must record a notice of intent to hold on or before the December 30th immediately following the filing of this waiver.</li> <li>9. Mill and tunnel sites may also be listed upon this waiver and be waived from payment of the maintenance fee. A notice of intent to hold for these sites is required to be filed by the December 30th following the filing of this waiver.</li> </ol> |
|--|--|

**NOTICE/BURDEN HOURS STATEMENT**

The Privacy Act of 1974, *as amended*, and the regulation in 43 CFR 2.48(d) provide that you be furnished the following information in connection with the information required by this certification of waiver from rental fees.

**AUTHORITY:** 30 U.S.C. 28-28k; 43 U.S.C. 1201, 1457, 1740, and 1744; and 43 CFR 3830.

**PRINCIPLE PURPOSE:** This information is to be used to verify that the owner(s) (claimants) of a mining claim has complied with 30 U.S.C. 28f and is entitled to perform assessment work in lieu of paying the maintenance fee for the mining claims listed on this form.

**ROUTINE USE:** (1) Adjudication of the claimant(s) certification of waiver from paying the maintenance fee otherwise required by 30 U.S.C. 28f. (2) Disclosure may be made to appropriate Federal agencies when location is made within the agency's geographic area of responsibility. (3) Information from the record and/or the record will be transferred to the appropriate Federal, State, or local agency, or a member of the public in response to a specific request for pertinent information. (4) Information may also be provided to the Department of Justice or in a proceeding before a court or adjudicative body: or to Federal, State, local or foreign agencies when needed for enforcement of civil or criminal codes or applicable regulations concerning title rights upon the public land.

**EFFECT OF NOT PROVIDING INFORMATION:** Disclosure of this information is required by 30 U.S.C. 28f and 43 CFR Part 3830 for those qualified claimants wishing to take the small miner waiver allowed. Failure to supply the information required in this form to support the claimants certification of waiver from payment of the otherwise required maintenance fees will result in the waiver being disallowed and the mining claims subject to forfeiture by BLM under 30 U.S.C. 28i.

The Paperwork Reduction Act of 1995 requires us to inform you that this information is being collected to allow the BLM to determine if you qualify for a waiver from the payment of \$100 per mining claim or site maintenance fee established in 30 U.S.C. 28f and the implementing regulations at 43 CFR 3830. A response to this request is required in accordance with the statute to obtain your benefit.

BLM would like you to know that you do not have to respond to this, or any other, Federal agency-sponsored information collection unless it displays a currently valid OMB control number.

Public reporting burden for this form is estimated to average 20 minutes (.33 hours) per response, including time to review instructions, gathering and maintaining data, and completing and reviewing the form. Direct comments regarding this burden estimate, or any other aspect of this form, to the U.S. Department of the Interior, Bureau of Land Management, (1004-0114) Bureau Information Collection Clearance Officer (WO-630), Mail Stop 401 LS, 1849 C St., N.W., Washington, D.C. 20240.

FOR OFFICIAL USE ONLY

DENIX, ARIZONA

AUG 27 P 3:18

RECEIVED  
BLM AZ STATE OFFICE

(Form 2830-2, page 2)

When Recorded Return Document to:

RON SCHWARTZ  
46204 E. HWY 60

Check here is this is a change of address.

Telephone: 928-927-4298

E-mail address: \_\_\_\_\_

**AFFIDAVIT OF PERFORMANCE OF ANNUAL WORK**

- 1. State of Arizona, County of La Paz ss:
- 2. I (Name) RON SCHWARTZ
- 3. Reside at (Address) 46204 E. HWY 60

RECEIVED  
 BLM AZ STATE OFFICE  
 2013 AUG 27 P 3:17  
 PHOENIX, ARIZONA  
 BLM  
 Date  
 Stamp

City SALOME County La Paz

State AZ Zip 85348 being duly sworn, depose and say that I am a citizen of the United States, more than eighteen years of age, and that all of the facts set forth in this affidavit, subject to the provisions and penalties of 18 U.S.C. 1001 pertaining to the filing of false, fictitious, or fraudulent statements with the United States, are true and correct according to the best of my knowledge, information and belief.

4. Owner's name and address (If not shown in Items 1-3 above). JACKIE MARTIN SALOME AZ 853  
46261 E. HWY  
RON AND VALERIE SCHWARTZ 46204 E. HWY 60 SALOME AZ 85348

5. That I am personally acquainted with the mining claim(s). The work and improvements were made by and at the expense of the owner(s) of said claim(s). Said contiguous group of claims, listed on this document, are situated in the

(optional) Mining District; \_\_\_\_\_ County, Arizona.

Line No.	AMC NUMBER	CLAIM/SITE NAME	COUNTY RECORDER DATA (If available)	TWP	RNG	SEC
1	395451	MAGIC MOMENTS	2008-04271	17W	3N	1
2						
3						
4						
5						
6						

ENTERED  
 Form: MCF108  
 Revised Jan. 2006  
 Page 1 of 2  
 BY: AST



AFFIDAVIT OF PERFORMANCE OF ANNUAL WORK – page 2

RECEIVED  
 BLM AZ STATE OFFICE  
 PHOENIX, ARIZONA  
 2013 AUG 27 P 3:18  
 BLM Date Stamp

7						
8						
9						
10						

6. That between the dates starting at 12 o'clock noon on September 1, 20 12 and ending at 12 o'clock noon on September 1, 20 13 at least \$ 300.00 dollars worth of work and improvements were done and performed upon said claim(s) or upon one or more of a contiguous group of claims for the benefit of all, wholly or partly outside of a contiguous group of claims for the benefit of all, not including the location work.

7. That the following persons were employed to perform the work and improvements described herein: \_\_\_\_\_

RON AND VALERIE SCHWARTZ AND JACKIE MARTIN

8. That the work and improvements performed were: Exploration work

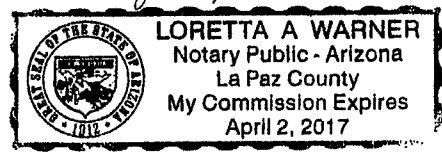
9. Dated: 7/9/13 Signature: Ron Schwartz

SUBSCRIBED AND SWORN TO before me, a Notary Public, this 9th day of July 20 17

By: Ron Schwartz & Loretta A WARNER

Notary Public Loretta A. Warner

My Commission Expires 4/2/2017



Bureau of Land Management  
 Arizona State Office  
[www.az.blm.gov](http://www.az.blm.gov)

No. of Claims: \_\_\_\_\_ x \$10 = \_\_\_\_\_  
 Check No.: \_\_\_\_\_ Init. \_\_\_\_\_  
 Receipt No.: \_\_\_\_\_  
 For BLM Use Only



UNITED STATES DEPARTMENT OF THE INTERIOR  
BUREAU OF LAND MANAGEMENT

MAINTENANCE FEE WAIVER CERTIFICATION

SEE INSTRUCTIONS ON REVERSE

*JMC*

545

FORM APPROVED  
OMB NO. 1004-0114  
Expires: February 28, 2010

AMC 352549

1. This small miner waiver is filed for the assessment year beginning at noon on September 1, 2013 and ending at noon on September 1, 2014.
2. The undersigned and all related parties owned ten or fewer mining claims, mill, or tunnel sites located and maintained on Federal lands in the United States of America on September 1, 2014.
3. The undersigned have performed the assessment work required by law for each mining claim listed prior to filing this waiver and understand that by filing this form; an affidavit of assessment work must be recorded by the December 30th following the filing of this waiver.
4. The undersigned understand that if the assessment work obligation has not yet come due under 30 U.S.C. 28 (for those claims in their first assessment year only); a notice of intent to hold reciting this condition must be recorded by the December 30th following the filing of this waiver.
5. The undersigned understand that mill and tunnel sites may also be listed upon this waiver and be waived from payment of the maintenance fee; and that a notice of intent to hold for these sites is required to be recorded by the December 30th immediately following the filing of this waiver.
6. The undersigned understand and acknowledge that pursuant to 43 U.S.C. 1212 and 18 U.S.C. 1001; the filing or recording of a false, fictitious, or fraudulent document with the Bureau of Land Management may result in a fine of up to \$250,000, a prison term not to exceed five years, or both.
7. The mining claims, mill or tunnel sites for which this waiver from payment of the maintenance fees is requested are:

CLAIM OR SITE NAME	BLM RECORDATION SERIAL NUMBER
1. EAGLE ONE	✓ 352549
2. EAGLE TWO	352550
3.	
4.	
5.	
6.	
7.	
8.	
9.	
10.	

The owner(s) (claimants) of the above mining claims and sites are:

RONALD SCHWARTZ  
 (Owner's Name - Please Print)  
 46204 E. HWY 60  
 (Street or P.O. Box)  
 SALOME AZ 85348  
 (City) (State) (Zip Code)

*Ronald Schwartz*  
 (Owner's Signature)

\_\_\_\_\_  
 (Owner's Name - Please Print)  
 \_\_\_\_\_  
 (Street or P.O. Box)  
 \_\_\_\_\_  
 (City) (State) (Zip Code)

\_\_\_\_\_  
 (Owner's Signature)

\_\_\_\_\_  
 (Owner's Name - Please Print)  
 \_\_\_\_\_  
 (Street or P.O. Box)  
 \_\_\_\_\_  
 (City) (State) (Zip Code)

\_\_\_\_\_  
 (Owner's Signature)

(Continued on page 2)

ENTERED  
 SEP 18 2013

BY: *RZ*

RECEIVED  
 BLM AZ STATE OFFICE  
 2013 AUG 27 P 3:17  
 PHOENIX, ARIZONA

(Owner's Name - Please Print)	(Owner's Signature)		
(Street or P.O. Box)	(City)	(State)	(Zip Code)
(Owner's Name - Please Print)	(Owner's Signature)		
(Street or P.O. Box)	(City)	(State)	(Zip Code)
(Owner's Name - Please Print)	(Owner's Signature)		
(Street or P.O. Box)	(City)	(State)	(Zip Code)
(Owner's Name - Please Print)	(Owner's Signature)		
(Street or P.O. Box)	(City)	(State)	(Zip Code)

**INSTRUCTIONS**

- |  |  |
|--|--|
| <ol style="list-style-type: none"> <li>1. This certification is made under the provisions of § 1744 of Title 43 and § 28-28k of Title 30 of the United States Code; and the regulations thereunder (43 CFR Part 3830).</li> <li>2. The claimant(s) must fill in the dates in paragraph 1 for the beginning and ending of the assessment year for which this waiver is sought.</li> <li>3. The claimant(s) must fill in the date in paragraph 2 for the beginning of the assessment year for which this waiver is sought.</li> <li>4. All claim and site names and Bureau of Land Management (BLM) serial numbers must be listed for the mining claims, mill sites, and tunnel sites for which the waiver is sought.</li> <li>5. All owners of the mining claims, mill sites, and tunnel sites and their addresses must be given.</li> <li>6. This waiver form must be signed by all the claimants or their designated agent, in original form. If an agent is designated, a notarized designation of agent, signed by all of the claimants with proper address given, must be submitted with this waiver.</li> </ol> | <ol style="list-style-type: none"> <li>7. This form must be filed no later than September 1st for the upcoming assessment year in the BLM State Office where the mining claims or sites are recorded, or the waiver cannot be granted by the BLM. (Example: to obtain a waiver for the assessment year 2000, which begins at noon on September 1, 1999, you must qualify for and file for a waiver no later than September 1, 1999, in the proper BLM State Office).</li> <li>8. For all mining claims which require assessment work, you must record an affidavit of labor on or before the December 30th immediately following the filing of this waiver. For all other mining claims or sites waived, you must record a notice of intent to hold on or before the December 30th immediately following the filing of this waiver.</li> <li>9. Mill and tunnel sites may also be listed upon this waiver and be waived from payment of the maintenance fee. A notice of intent to hold for these sites is required to be filed by the December 30th following the filing of this waiver.</li> </ol> |
|--|--|

**NOTICE/BURDEN HOURS STATEMENT**

The Privacy Act of 1974, *as amended*, and the regulation in 43 CFR 2.48(d) provide that you be furnished the following information in connection with the information required by this certification of waiver from rental fees.

**AUTHORITY:** 30 U.S.C. 28-28k; 43 U.S.C. 1201, 1457, 1740, and 1744; and 43 CFR 3830.

**PRINCIPLE PURPOSE:** This information is to be used to verify that the owner(s) (claimants) of a mining claim has complied with 30 U.S.C. 28f and is entitled to perform assessment work in lieu of paying the maintenance fee for the mining claims listed on this form.

**ROUTINE USE:** (1) Adjudication of the claimant(s) certification of waiver from paying the maintenance fee otherwise required by 30 U.S.C. 28f. (2) Disclosure may be made to appropriate Federal agencies when location is made within the agency's geographic area of responsibility. (3) Information from the record and/or the record will be transferred to the appropriate Federal, State, or local agency, or a member of the public in response to a specific request for pertinent information. (4) Information may also be provided to the Department of Justice or in a proceeding before a court or adjudicative body; or to Federal, State, local or foreign agencies when needed for enforcement of civil or criminal codes or applicable regulations concerning title rights upon the public land.

**EFFECT OF NOT PROVIDING INFORMATION:** Disclosure of this information is required by 30 U.S.C. 28f and 43 CFR Part 3830 for those qualified claimants wishing to take the small miner waiver allowed. Failure to supply the information required in this form to support the claimants certification of waiver from payment of the otherwise required maintenance fees will result in the waiver being disallowed and the mining claims subject to forfeiture by BLM under 30 U.S.C. 28i.

The Paperwork Reduction Act of 1995 requires us to inform you that

This information is being collected to allow the BLM to determine if you qualify for a waiver from the payment of \$100 per mining claim or site maintenance fee established in 30 U.S.C. 28f and the implementing regulations at 43 CFR 3830. A response to this request is required in accordance with the statute to obtain your benefit.

BLM would like you to know that you do not have to respond to this, or any other, Federal agency-sponsored information collection unless it displays a currently valid OMB control number.

Public reporting burden for this form is estimated to average 20 minutes (.33 hours) per response, including time to review instructions, gathering and maintaining data, and completing and reviewing the form. Direct comments regarding this burden estimate, or any other aspect of this form, to the U.S. Department of the Interior, Bureau of Land Management, (1004-0114) Bureau Information Collection Clearance Officer (WO-630), Mail Stop 401 LS, 1849 C St, N.W., Washington, D.C. 20240.

FOR OFFICIAL USE ONLY

RECEIVED  
 BLM AZ STATE OFFICE  
 PHOENIX, ARIZONA  
 2013 AUG 27 P 3:18

When Recorded Return Document to:

RON SCHWARTZ  
46204 E. Hwy 60  
SALOME AZ  
85348

Check here if this is a change of address.

Telephone: 928-927-4298

E-mail address: \_\_\_\_\_

**AFFIDAVIT OF PERFORMANCE OF ANNUAL WORK**

1. State of Arizona, County of La Paz ss:

2. I (Name) RON SCHWARTZ

3. Reside at (Address) 46204 E. Hwy 60

City SALOME County La Paz

State AZ Zip 85348 being duly sworn, depose and say that I am a citizen of the United States, more than eighteen years of age, and that all of the facts set forth in this affidavit, subject to the provisions and penalties of 18 U.S.C. 1001 pertaining to the filing of false, fictitious, or fraudulent statements with the United States, are true and correct according to the best of my knowledge, information and belief.

4. Owner's name and address (If not shown in Items 1-3 above).  
SAME

5. That I am personally acquainted with the mining claim(s). The work and improvements were made by and at the expense of the owner(s) of said claim(s). Said contiguous group of claims, listed on this document, are situated in the Elleworth (optional) Mining District; La Paz County, Arizona.

Line No.	AMC NUMBER	CLAIM/SITE NAME	COUNTY RECORDER DATA (If available)	TWP	RNG	SEC
1	352549	Eagle one	1999-4131	4N	13W	15
2	352550	Eagle two	1999-4132	4N	13W	15 100 10
3						
4						
5						
6						

RECEIVED  
 BLM AZ STATE OFFICE  
 2013 AUG 21 P 3:17  
 PHOENIX, ARIZONA  
 BLM  
 Date  
 Stamp

Form: MCF108  
 Revised Jan. 2006  
 Page 1 of 2  
**ENTERED**  
 SEP 11 2013  
 BY: AT

AFFIDAVIT OF PERFORMANCE OF ANNUAL WORK - page 2

RECEIVED  
BLM AZ STATE OFFICE  
2013 AUG 21 P 3:18  
PHOENIX, ARIZONA

BLM  
Date  
Stamp

7					
8					
9					
10					

6. That between the dates starting at 12 o'clock noon on September 1, 20 12 and ending at 12 o'clock noon on September 1, 20 13 at least \$ 300.00 dollars worth of work and improvements were done and performed upon said claim(s) or upon one or more of a contiguous group of claims for the benefit of all, wholly or partly outside of a contiguous group of claims for the benefit of all, not including the location work.

7. That the following persons were employed to perform the work and improvements described herein: RON SCHWARTZ

8. That the work and improvements performed were: Exploration work

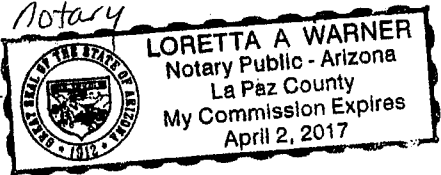
9. Dated: 7/9/13 Signature: Ron Schwartz

SUBSCRIBED AND SWORN TO before me, a Notary Public, this 9th day of July 20 17

By: Ron Schwartz " Loretta A Warner, Notary

Notary Public Loretta A Warner

My Commission Expires 4/2/2017



No. of Claims: \_\_\_\_\_ x \$10 = \_\_\_\_\_  
 Check No.: \_\_\_\_\_ Init. \_\_\_\_\_  
 Receipt No.: \_\_\_\_\_  
 For BLM Use Only

Bureau of Land Management  
Arizona State Office  
[www.az.blm.gov](http://www.az.blm.gov)



**United States Department of the Interior**  
**Bureau of Land Management**  
 LANDS/RECREATION & PLANNING  
 ONE N CENTRAL AVE  
 PHOENIX, AZ 85004 -2203  
 Phone: 602-417-9200

Receipt

No:

2866793

<b>Transaction #:</b> 2952722	
<b>Date of Transaction:</b> 08/27/2013	
CUSTOMER:	
RONALD SCHWARTZ 46204 HIGHWAY 60 SALOME, AZ 85348-3612 US	

LINE #	QTY	DESCRIPTION	REMARKS	UNIT PRICE	TOTAL
1	1.00	LOCATABLE MINERALS / MINING CLAIMS-NOT NEW-UNADJUD, ONE AUTH NO. ONLY / MINING CLAIM MONEY RECEIVED CASES: AMC367222/\$50.00	MAINT POL 2014/5	- n/a -	50.00
<b>TOTAL:</b>					<b>\$50.00</b>

PAYMENT INFORMATION					
1	AMOUNT:	50.00	POSTMARKED:	08/26/2013	
	TYPE:	CHECK	RECEIVED:	08/27/2013	
	CHECK NO:	1955			
	NAME:	SCHWARZ, RONALD O 46204 HIGHWAY 60 SALOME AZ 85348-3612 US			

REMARKS

This receipt was generated by the automated BLM Collections and Billing System and is a paper representation of a portion of the official electronic record contained therein.

When Recorded Return Document to:

RON SCHWARTZ  
46204 E. HWY 60  
SALOME AZ, 85348

Check here is this is a change of address.

Telephone: 928-927-4298

E-mail address: \_\_\_\_\_

357015

367222

395451

352549

**AFFIDAVIT OF PERFORMANCE OF ANNUAL WORK**

1. State of Arizona, County of La Paz ss:

2. I (Name) RON SCHWARTZ

3. Reside at (Address) 46204 E. HWY 60


City SALOME County La Paz

State AZ Zip 85348 being duly sworn, depose and say that I am a citizen of the United States, more than eighteen years of age, and that all of the facts set forth in this affidavit, subject to the provisions and penalties of 18 U.S.C. 1001 pertaining to the filing of false, fictitious, or fraudulent statements with the United States, are true and correct according to the best of my knowledge, information and belief.

4. Owner's name and address (If not shown in Items 1-3 above). JACKIE MARTIN SALOME AZ 85348  
46261 E. HWY 60  
RON AND VALERIE SCHWARTZ 46204 E. HWY 60 SALOME AZ 85348

5. That I am personally acquainted with the mining claim(s). The work and improvements were made by and at the expense of the owner(s) of said claim(s). Said contiguous group of claims, listed on this document, are situated in the

(optional) Mining District; \_\_\_\_\_ County, Arizona.



Line No.	AMC NUMBER	CLAIM/SITE NAME	COUNTY RECORDER DATA (If available)	TWP	RNG	SEC
1	395451	MAGIC MOMENTS	2008-04271	17W	3N	1
2						
3						
4						
5						
6						

AFFIDAVIT OF PERFORMANCE OF ANNUAL WORK – page 2

BLM Date Stamp  
RECEIVED  
BLM AZ STATE OFFICE  
2012 AUG 22 P 3:04  
PHOENIX, ARIZONA

7						
8						
9						
10						

6. That between the dates starting at 12 o'clock noon on September 1, 20 11 and ending at 12 o'clock noon on September 1, 20 12 at least \$ 300.00 dollars worth of work and improvements were done and performed upon said claim(s) or upon one or more of a contiguous group of claims for the benefit of all, wholly or partly outside of a contiguous group of claims for the benefit of all, not including the location work.

7. That the following persons were employed to perform the work and improvements described herein: RON AND VALERIE SCHWARTZ AND JACKIE MARTIN

8. That the work and improvements performed were: Exploration work


9. Dated: 7/30/12 Signature: Ron Schwartz

SUBSCRIBED AND SWORN TO before me, a Notary Public, this 30<sup>th</sup> day of July, 2012

By: Ron Schwartz

Notary Public Jayne F Cushman

My Commission Expires 8/06/14



Bureau of Land Management  
Arizona State Office  
[www.az.blm.gov](http://www.az.blm.gov)

No. of Claims: _____ x \$10 = _____
Check No.: _____ Init. _____
Receipt No.: _____
For BLM Use Only

When Recorded Return Document to:

RON SCHWARTZ  
46204 E. HWY 60  
SALOME AZ  
85348

Check here if this is a change of address.

Telephone: 928-927-4298

E-mail address: \_\_\_\_\_

**AFFIDAVIT OF PERFORMANCE OF ANNUAL WORK**

1. State of Arizona, County of La Paz ss:

2. I (Name) RON SCHWARTZ

3. Reside at (Address) 46204 E. HWY 60

City SALOME County La Paz

State AZ Zip 85348 being duly sworn, depose and say that I am a citizen of the United States, more than eighteen years of age, and that all of the facts set forth in this affidavit, subject to the provisions and penalties of 18 U.S.C. 1001 pertaining to the filing of false, fictitious, or fraudulent statements with the United States, are true and correct according to the best of my knowledge, information and belief.

4. Owner's name and address (if not shown in Items 1-3 above).  
SAME

5. That I am personally acquainted with the mining claim(s). The work and improvements were made by and at the expense of the owner(s) of said claim(s). Said contiguous group of claims, listed on this document, are situated in the

Ellsworth (optional) Mining District; La Paz County, Arizona.

RECEIVED  
BLM AZ STATE OFFICE  
2012 AUG 22 P 3:04  
PHOENIX, ARIZONA  
BLM Date Stamp

Line No.	AMC NUMBER	CLAIM/SITE NAME	COUNTY RECORDER DATA (If available)	TWP	RNG	SEC
1	352549	Eagle one	1999-4131	4N	13W	15
2	352550	Eagle two	1999-4132	4N	13W	15 10
3						
4						
5						
6						



AFFIDAVIT OF PERFORMANCE OF ANNUAL WORK - page 2

RECEIVED  
BLM AZ STATE OFFICE  
2012 AUG 22 P 3 04  
PHOENIX, ARIZONA  
BLM  
Date  
Stamp

7						
8						
9						
10						

6. That between the dates starting at 12 o'clock noon on September 1, 20 11 and ending at 12 o'clock noon on September 1, 20 12 at least \$ 300.00 dollars worth of work and improvements were done and performed upon said claim(s) or upon one or more of a contiguous group of claims for the benefit of all, wholly or partly outside of a contiguous group of claims for the benefit of all, not including the location work.

7. That the following persons were employed to perform the work and improvements described herein: RON SCHWARTZ

8. That the work and improvements performed were: Exploration work


9. Dated: 7/30/12 Signature: Ron Schwartz

SUBSCRIBED AND SWORN TO before me, a Notary Public, this 30<sup>th</sup> day of July, 20 12

By: Ron Schwartz

Notary Public Jayne F Cushman

My Commission Expires 8/06/14



Bureau of Land Management  
Arizona State Office  
[www.az.blm.gov](http://www.az.blm.gov)

No. of Claims: _____ x \$10 = _____
Check No.: _____ Init. _____
Receipt No.: _____
For BLM Use Only

Requested By: Ron Schwartz  
SHELLY D BAKER, RECORDER  
OFFICIAL RECORDS OF LA PAZ COUNTY, AZ  
06-06-2012 01:14 PM Recording Fee \$15.00

When Recorded Return Document to:  
RON SCHWARTZ  
46204 E. HWY 60  
SALOME AZ  
85348

Check here if this is a change of address.

Telephone: 928-927-4298

E-mail address: \_\_\_\_\_

**AFFIDAVIT OF PERFORMANCE OF ANNUAL WORK**

1. State of Arizona, County of La Paz ss:

2. I (Name) RON SCHWARTZ

3. Reside at (Address) 46204 E. HWY 60

City SALOME County La Paz

State AZ Zip 85348 being duly sworn, depose and say that I am a citizen of the United States, more than eighteen years of age, and that all of the facts set forth in this affidavit, subject to the provisions and penalties of 18 U.S.C. 1001 pertaining to the filing of false, fictitious, or fraudulent statements with the United States, are true and correct according to the best of my knowledge, information and belief.

4. Owner's name and address (if not shown in Items 1-3 above). CAROL BRAINARD AND RICHARD ROLAND  
46342 E. FERRY DRIVE RON AND VALERIE SCHWARTZ  
SALOME AZ 85348 46204 E. HWY 60 SALOME AZ 85348

5. That I am personally acquainted with the mining claim(s). The work and improvements were made by and at the expense of the owner(s) of said claim(s). Said contiguous group of claims, listed on this document, are situated in the

(optional) Mining District: La Paz County, Arizona.

RECEIVED  
BLM AZ STATE OFFICE  
2012 AUG 22 P 3 04  
PHOENIX, ARIZONA  
BLM  
Date  
Stamp

Line No.	AMC NUMBER	CLAIM/SITE NAME	COUNTY RECORDER DATA (if available)	TWP	RNG	SEC
1	367222	LUCKY STAR	2005-05178	4N	18W	36
2						
3						
4						
5						
6						

AFFIDAVIT OF PERFORMANCE OF ANNUAL WORK – page 2

RECEIVED  
BLM AZ STATE OFFICE  
2012 AUG 22 P 3:04  
PHOENIX, ARIZONA

BLM  
Date  
Stamp

7					
8					
9					
10					

6. That between the dates starting at 12 o'clock noon on September 1, 20 11 and ending at 12 o'clock noon on September 1, 20 12 at least \$ 300.00 dollars worth of work and improvements were done and performed upon said claim(s) or upon one or more of a contiguous group of claims for the benefit of all, wholly or partly outside of a contiguous group of claims for the benefit of all, not including the location work.

7. That the following persons were employed to perform the work and improvements described herein: RON AND VALERIE SCHWARTZ CAROL BRAINARD AND RICHARD ROLAND

8. That the work and improvements performed were: Exploration work


9. Dated: 7/30/12 Signature: [Signature]

SUBSCRIBED AND SWORN TO before me, a Notary Public, this 30 day of July 20 2012

By: Ron Schwartz

Notary Public Jayne F Cushman

My Commission Expires 8/06/14



Bureau of Land Management  
Arizona State Office  
[www.az.blm.gov](http://www.az.blm.gov)

No. of Claims: \_\_\_\_\_ x \$10 = \_\_\_\_\_  
 Check No.: \_\_\_\_\_ Init. \_\_\_\_\_  
 Receipt No.: \_\_\_\_\_  
 For BLM Use Only

Requested By: Ron Schwartz  
SHELLY D BAKER, RECORDER  
OFFICIAL RECORDS OF LA PAZ COUNTY, AZ  
08-06-2012 01:14 PM Recording Fee \$15.00

When Recorded Return Document to:

RON SCHWARTZ  
46204 E. HWY 60  
SALOME AZ  
85348

Check here if this is a change of address.

Telephone: 928-927-4298

E-mail address: \_\_\_\_\_

**AFFIDAVIT OF PERFORMANCE OF ANNUAL WORK**

1. State of Arizona, County of La Paz ss:

2. I (Name) RON SCHWARTZ

3. Reside at (Address) 46204 E. HWY 60

City SALOME County La Paz

State AZ zip 85348 being duly sworn, depose and say that I am a citizen of the United States, more than eighteen years of age, and that all of the facts set forth in this affidavit, subject to the provisions and penalties of 18 U.S.C. 1001 pertaining to the filing of false, fictitious, or fraudulent statements with the United States, are true and correct according to the best of my knowledge, information and belief.

4. Owner's name and address (If not shown in Items 1-3 above). RON SCHWARTZ 46204 E. HWY 6  
JACKIE MARTIN 46261 E. HWY 6  
SALOME AZ 85348

5. That I am personally acquainted with the mining claim(s). The work and improvements were made by and at the expense of the owner(s) of said claim(s). Said contiguous group of claims, listed on this document, are situated in the


Plomosa (optional) Mining District; La Paz County, Arizona.

RECEIVED  
BLM AZ STATE OFFICE  
2012 AUG 22 P 3:04  
PHOENIX, ARIZONA  
BLM  
Date  
Stamp

Line No.	AMC NUMBER	CLAIM/SITE NAME	COUNTY RECORDER DATA (If available)	TWP	RNG	SEC
1	357015	JACKIES MYSTIC GEODES	2002-05768	3N	17W	12
2						
3						
4						
5						
6						



AFFIDAVIT OF PERFORMANCE OF ANNUAL WORK - page 2



7						
8						
9						
10						

6. That between the dates starting at 12 o'clock noon on September 1, 20 11 and ending at 12 o'clock noon on September 1, 20 12 at least \$ 300.00 dollars worth of work and improvements were done and performed upon said claim(s) or upon one or more of a contiguous group of claims for the benefit of all, wholly or partly outside of a contiguous group of claims for the benefit of all, not including the location work.

7. That the following persons were employed to perform the work and improvements described herein: RON SCHWARTZ AND JACKIE MARTIN

8. That the work and improvements performed were: Exploration work


9. Dated: 7/30/12 Signature: Ron Schwartz

SUBSCRIBED AND SWORN TO before me, a Notary Public, this 30 day of July 20 12

By: Ron Schwartz

Notary Public Jayne F Cushman


My Commission Expires 8/06/14



Bureau of Land Management  
Arizona State Office  
[www.az.blm.gov](http://www.az.blm.gov)

No. of Claims: \_\_\_\_\_ x \$10 = \_\_\_\_\_  
 Check No.: \_\_\_\_\_ Init. \_\_\_\_\_  
 Receipt No.: \_\_\_\_\_  
 For BLM Use Only

RONALD SCHWARTZ  
46204 E. Hwy 60  
SALOME AZ 85348



United States Dept. of the Interior  
Bureau of Land Management  
one North Central Ave. Suite 800  
Phoenix AZ 85004

RECEIVED  
BLM AZ STATE OFFICE  
PHOENIX, ARIZONA  
2012 AUG 22 P 3:03

per Eric G.  
9-11-12

**United States Department of the Interior**  
**Bureau of Land Management**  
 LANDS/RECREATION & PLANNING  
 ONE N CENTRAL AVE  
 PHOENIX, AZ 85004 -2203  
 Phone: 602-417-9200

Receipt

No: 2643970

<b>Transaction #:</b> 2724711	
<b>Date of Transaction:</b> 08/29/2012	
<b>CUSTOMER:</b>	
RONALD SCHWARTZ 46204 HIGHWAY 60 SALOME, AZ 85348-3612 US	

LINE #	QTY	DESCRIPTION	REMARKS	UNIT PRICE	TOTAL
1	1.00	LOCATABLE MINERALS / MINING CLAIMS- NOT NEW-UNADJUD, ONE AUTH NO. ONLY / MINING CLAIM MONEY RECEIVED CASES: AMC395451/\$50.00	(5) 2012 POL/WAV???	- n/a -	50.00
<b>TOTAL:</b>					<b>\$50.00</b>

PAYMENT INFORMATION			
1	AMOUNT:	50.00	POSTMARKED: N/A
	TYPE:	CHECK	RECEIVED: 08/23/2012
	CHECK NO:	1896	
	NAME:	SCHWARTZ, RONALD 46204 HIGHWAY 60 SALOME AZ 85348-3612 US	

REMARKS

This receipt was generated by the automated BLM Collections and Billing System and is a paper representation of a portion of the official electronic record contained therein.

UNITED STATES DEPARTMENT OF THE INTERIOR  
BUREAU OF LAND MANAGEMENT

MAINTENANCE FEE WAIVER CERTIFICATION

SEE INSTRUCTIONS ON REVERSE

FORM APPROVED (379)  
OMB NO. 1004-0114  
Expires: February 28, 2010  
367222

1. This small miner waiver is filed for the assessment year beginning at noon on September 1, 2011 and ending at noon on September 1, 2012.
2. The undersigned and all related parties owned ten or fewer mining claims, mill, or tunnel sites located and maintained on Federal lands in the United States of America on September 1, \_\_\_\_\_.
3. The undersigned have performed the assessment work required by law for each mining claim listed prior to filing this waiver and understand that by filing this form; an affidavit of assessment work must be recorded by the December 30th following the filing of this waiver.
4. The undersigned understand that if the assessment work obligation has not yet come due under 30 U.S.C. 28 (for those claims in their first assessment year only); a notice of intent to hold reciting this condition must be recorded by the December 30th following the filing of this waiver.
5. The undersigned understand that mill and tunnel sites may also be listed upon this waiver and be waived from payment of the maintenance fee; and that a notice of intent to hold for these sites is required to be recorded by the December 30th immediately following the filing of this waiver.
6. The undersigned understand and acknowledge that pursuant to 43 U.S.C. 1212 and 18 U.S.C. 1001; the filing or recording of a false, fictitious, or fraudulent document with the Bureau of Land Management may result in a fine of up to \$250,000, a prison term not to exceed five years, or both.
7. The mining claims, mill or tunnel sites for which this waiver from payment of the maintenance fees is requested are:

CLAIM OR SITE NAME	BLM RECORDATION SERIAL NUMBER
1. LUCKY STAR	367222
2.	
3.	
4.	
5.	
6.	
7.	
8.	
9.	
10.	

The owner(s) (claimants) of the above mining claims and sites are:

RONALD SCHWARTZ  
 (Owner's Name - Please Print)  
 46204 E. Hwy 60  
 (Street or P.O. Box)  
 SALOME AZ 85348  
 (City) (State) (Zip Code)

*Ron Schwartz*  
 (Owner's Signature)

VALERIE HESS SCHWARTZ  
 (Owner's Name - Please Print)  
 46204 E. Hwy 60  
 (Street or P.O. Box)  
 SALOME AZ 85348  
 (City) (State) (Zip Code)

*Valerie Hess-Schwartz*  
 (Owner's Signature)

RICHARD B. ROLAND SR.  
 (Owner's Name - Please Print)  
 46025 E. ROLAND LANE  
 (Street or P.O. Box)  
 SALOME AZ 85348  
 (City) (State) (Zip Code)

*RB Roland*  
 (Owner's Signature)

(Continued on page 2)

ENTERED IN COMPUTER  
RE 9-14-12

RECEIVED  
BLM AZ STATE OFFICE  
2012 AUG 22 P 3:03  
PHOENIX, ARIZONA

MZ  
RS



CAROL BRAINARD  
(Owner's Name - Please Print)  
46324 E. PERRY DRIVE  
(Street or P.O. Box)

Carol Brainard  
(Owner's Signature)  
SALOME AZ 85348  
(City) (State) (Zip Code)

(Owner's Name - Please Print)  
(Street or P.O. Box)

(Owner's Signature)  
(City) (State) (Zip Code)

(Owner's Name - Please Print)  
(Street or P.O. Box)

(Owner's Signature)  
(City) (State) (Zip Code)

(Owner's Name - Please Print)  
(Street or P.O. Box)

(Owner's Signature)  
(City) (State) (Zip Code)

INSTRUCTIONS

- 1. This certification is made under the provisions of § 1744 of Title 43 and § 28-28k of Title 30 of the United States Code; and the regulations thereunder (43 CFR Part 3830).
2. The claimant(s) must fill in the dates in paragraph 1 for the beginning and ending of the assessment year for which this waiver is sought.
3. The claimant(s) must fill in the date in paragraph 2 for the beginning of the assessment year for which this waiver is sought.
4. All claim and site names and Bureau of Land Management (BLM) serial numbers must be listed for the mining claims, mill sites, and tunnel sites for which the waiver is sought.
5. All owners of the mining claims, mill sites, and tunnel sites and their addresses must be given.
6. This waiver form must be signed by all the claimants or their designated agent, in original form. If an agent is designated, a notarized designation of agent, signed by all of the claimants with proper address given, must be submitted with this waiver.
7. This form must be filed no later than September 1st for the upcoming assessment year in the BLM State Office where the mining claims or sites are recorded, or the waiver cannot be granted by the BLM. (Example: to obtain a waiver for the assessment year 2000, which begins at noon on September 1, 1999, you must qualify for and file for a waiver no later than September 1, 1999, in the proper BLM State Office).
8. For all mining claims which require assessment work, you must record an affidavit of labor on or before the December 30th immediately following the filing of this waiver. For all other mining claims or sites waived, you must record a notice of intent to hold on or before the December 30th immediately following the filing of this waiver.
9. Mill and tunnel sites may also be listed upon this waiver and be waived from payment of the maintenance fee. A notice of intent to hold for these sites is required to be filed by the December 30th following the filing of this waiver.

NOTICE/BURDEN HOURS STATEMENT

The Privacy Act of 1974, as amended, and the regulation in 43 CFR 2.48(d) provide that you be furnished the following information in connection with the information required by this certification of waiver from rental fees.

AUTHORITY: 30 U.S.C. 28-28k; 43 U.S.C. 1201, 1457, 1740, and 1744; and 43 CFR 3830.

PRINCIPLE PURPOSE: This information is to be used to verify that the owner(s) (claimants) of a mining claim has complied with 30 U.S.C. 28f and is entitled to perform assessment work in lieu of paying the maintenance fee for the mining claims listed on this form.

ROUTINE USE: (1) Adjudication of the claimant(s) certification of waiver from paying the maintenance fee otherwise required by 30 U.S.C. 28f. (2) Disclosure may be made to appropriate Federal agencies when location is made within the agency's geographic area of responsibility. (3) Information from the record and/or the record will be transferred to the appropriate Federal, State, or local agency, or a member of the public in response to a specific request for pertinent information. (4) Information may also be provided to the Department of Justice or in a proceeding before a court or adjudicative body: or to Federal, State, local or foreign agencies when needed for enforcement of civil or criminal codes or applicable regulations concerning title rights upon the public land.

EFFECT OF NOT PROVIDING INFORMATION: Disclosure of this information is required by 30 U.S.C. 28f and 43 CFR Part 3830 for those qualified claimants wishing to take the small miner waiver allowed. Failure to supply the information required in this form to support the claimants certification of waiver from payment of the otherwise required maintenance fees will result in the waiver being disallowed and the mining claims subject to forfeiture by BLM under 30 U.S.C. 28i.

The Paperwork Reduction Act of 1995 requires us to inform you that:

This information is being collected to allow the BLM to determine if you qualify for a waiver from the payment of \$100 per mining claim or site maintenance fee established in 30 U.S.C. 28f and the implementing regulations at 43 CFR 3830. A response to this request is required in accordance with the statute to obtain your benefit.

BLM would like you to know that you do not have to respond to this, or any other, Federal agency-sponsored information collection unless it displays a currently valid OMB control number.

Public reporting burden for this form is estimated to average 20 minutes (.33 hours) per response, including time to review instructions, gathering and maintaining data, and completing and reviewing the form. Direct comments regarding this burden estimate, or any other aspect of this form, to the U.S. Department of the Interior, Bureau of Land Management, (1004-0114) Bureau Information Collection Clearance Officer (200-630), Mail Stop 401 LS, 1849 C St, N.W., Washington, D.C. 20240.

FOR OFFICIAL USE ONLY
RECEIVED
BLM STATE OFFICE
ARIZONA
AUG 22 P 3:03



**MAINTENANCE FEE WAIVER CERTIFICATION**

SEE INSTRUCTIONS ON REVERSE

1. This small miner waiver is filed for the assessment year beginning at noon on September 1, \_\_\_\_\_ and ending at noon on September 1, \_\_\_\_\_.
2. The undersigned and all related parties owned ten or fewer mining claims, mill, or tunnel sites located and maintained on Federal lands in the United States of America on September 1, \_\_\_\_\_.
3. The undersigned have performed the assessment work **required by law** for each mining claim listed **prior to filing this waiver** and understand that by filing this form; an affidavit of assessment work **must** be recorded by the December 30th following the filing of this waiver.
4. The undersigned understand that if the assessment work obligation has not yet come due under 30 U.S.C. 28 (for those claims in their first assessment year only); a notice of intent to hold reciting this condition **must** be recorded by the December 30th following the filing of this waiver.
5. The undersigned understand that mill and tunnel sites may also be listed upon this waiver and be waived from payment of the maintenance fee; and that a notice of intent to hold for these sites is required to be recorded by the December 30th immediately following the filing of this waiver.
6. The undersigned understand and acknowledge that pursuant to 43 U.S.C. 1212 and 18 U.S.C. 1001; the filing or recording of a false, fictitious, or fraudulent document with the Bureau of Land Management may result in a fine of up to \$250,000, a prison term not to exceed five years, or both.
7. The mining claims, mill or tunnel sites for which this waiver from payment of the maintenance fees is requested are:

CLAIM OR SITE NAME	BLM RECORDATION SERIAL NUMBER
1. <u>Lucky Star</u>	<u>367222</u>
2.	
3.	
4.	
5.	
6.	
7.	
8.	
9.	
10.	

The owner(s) (claimants) of the above mining claims and sites are:

RONALD SCHWARTZ  
(Owner's Name - Please Print)  
46204 E. HWY 60  
(Street or P.O. Box)  
SALOME AZ 85348  
(City) (State) (Zip Code)

Ronald Schwartz  
(Owner's Signature)

VALERIE HESS SCHWARTZ  
(Owner's Name - Please Print)  
46204 E. HWY 60  
(Street or P.O. Box)  
SALOME AZ 85348  
(City) (State) (Zip Code)

Val Hess Schwartz  
(Owner's Signature)

CAROL BRAINARD  
(Owner's Name - Please Print)  
46324 E. PERRY DRIVE  
(Street or P.O. Box)  
SALOME AZ 85348  
(City) (State) (Zip Code)

Carol Brainard  
(Owner's Signature)  
928-927-7344

(Continued on page 2)

11/29/2010  
ENTERED INTO COMPUTER

OK, S. 11/22/2010



DAVID BRAINARD

(Owner's Name - Please Print)

46324 E. PERRY DRIVE

(Street or P.O. Box)

David Brainerd

(Owner's Signature)

SALOME

(City)

AZ

(State)

85348

(Zip Code)

(Owner's Name - Please Print)

(Street or P.O. Box)

(Owner's Name - Please Print)

(Street or P.O. Box)

(Owner's Name - Please Print)

(Street or P.O. Box)

I am signing for David Brainerd

(Owner's Signature)

Carol Brainerd

(City)

(State)

(Zip Code)

(Owner's Signature)

(City)

(State)

(Zip Code)

(Owner's Signature)

(City)

(State)

(Zip Code)

INSTRUCTIONS

- 1. This certification is made under the provisions of § 1744 of Title 43 and § 28-28k of Title 30 of the United States Code; and the regulations thereunder (43 CFR Part 3830).
2. The claimant(s) must fill in the dates in paragraph 1 for the beginning and ending of the assessment year for which this waiver is sought.
3. The claimant(s) must fill in the date in paragraph 2 for the beginning of the assessment year for which this waiver is sought.
4. All claim and site names and Bureau of Land Management (BLM) serial numbers must be listed for the mining claims, mill sites, and tunnel sites for which the waiver is sought.
5. All owners of the mining claims, mill sites, and tunnel sites and their addresses must be given.
6. This waiver form must be signed by all the claimants or their designated agent, in original form. If an agent is designated, a notarized designation of agent, signed by all of the claimants with proper address given, must be submitted with this waiver.

- 7. This form must be filed no later than September 1st for the upcoming assessment year in the BLM State Office where the mining claims or sites are recorded, or the waiver cannot be granted by the BLM. (Example: to obtain a waiver for the assessment year 2000, which begins at noon on September 1, 1999, you must qualify for and file for a waiver no later than September 1, 1999, in the proper BLM State Office).
8. For all mining claims which require assessment work, you must record an affidavit of labor on or before the December 30th immediately following the filing of this waiver. For all other mining claims or sites waived, you must record a notice of intent to hold on or before the December 30th immediately following the filing of this waiver.
9. Mill and tunnel sites may also be listed upon this waiver and be waived from payment of the maintenance fee. A notice of intent to hold for these sites is required to be filed by the December 30th following the filing of this waiver.

NOTICE/BURDEN HOURS STATEMENT

The Privacy Act of 1974, as amended, and the regulation in 43 CFR 2.48(d) provide that you be furnished the following information in connection with the information required by this certification of waiver from rental fees.

AUTHORITY: 30 U.S.C. 28-28k; 43 U.S.C. 1201, 1457, 1740, and 1744; and 43 CFR 3830.

PRINCIPLE PURPOSE: This information is to be used to verify that the owner(s) (claimants) of a mining claim has complied with 30 U.S.C. 28f and is entitled to perform assessment work in lieu of paying the maintenance fee for the mining claims listed on this form.

ROUTINE USE: (1) Adjudication of the claimant(s) certification of waiver from paying the maintenance fee otherwise required by 30 U.S.C. 28f. (2) Disclosure may be made to appropriate Federal agencies when location is made within the agency's geographic area of responsibility. (3) Information from the record and/or the record will be transferred to the appropriate Federal, State, or local agency, or a member of the public in response to a specific request for pertinent information. (4) Information may also be provided to the Department of Justice or in a proceeding before a court or adjudicative body; or to Federal, State, local or foreign agencies when needed for enforcement of civil or criminal codes or applicable regulations concerning title rights upon the public land.

EFFECT OF NOT PROVIDING INFORMATION: Disclosure of this information is required by 30 U.S.C. 28f and 43 CFR Part 3830 for those qualified claimants wishing to take the small miner waiver allowed. Failure to supply the information required in this form to support the claimants certification of waiver from payment of the otherwise required maintenance fees will result in the waiver being disallowed and the mining claims subject to forfeiture by BLM under 30 U.S.C. 28i.

The Paperwork Reduction Act of 1995 requires us to inform you that:

This information is being collected to allow the BLM to determine if you qualify for a waiver from the payment of \$100 per mining claim or site maintenance fee established in 30 U.S.C. 28f and the implementing regulations at 43 CFR 3830. A response to this request is required in accordance with the statute to obtain your benefit.

BLM would like you to know that you do not have to respond to this, or any other, Federal agency-sponsored information collection unless it displays a currently valid OMB control number.

Public reporting burden for this form is estimated to average 20 minutes (.33 hours) per response, including time to review instructions, gathering and maintaining data, and completing and reviewing the form. Direct comments regarding this burden estimate, or any other aspect of this form, to the U.S. Department of the Interior, Bureau of Land Management, (1004-0114) Bureau Information Collection Clearance Officer (WO-630), Mail Stop 401 LS, 1849 C St., N.W., Washington, D.C. 20240.

FOR OFFICIAL USE ONLY

2000 NOV 15 P 2:37

RECEIVED BLM AZ STATE OFFICE



UNITED STATES DEPARTMENT OF THE INTERIOR  
BUREAU OF LAND MANAGEMENT

*[Handwritten initials]*

Amc 367222

**MAINTENANCE FEE WAIVER CERTIFICATION**

337

FORM APPROVED  
OMB NO. 1004-0114  
Expires: February 28, 2010  
2011

SEE INSTRUCTIONS ON REVERSE

2610

1. This small miner waiver is filed for the assessment year beginning at noon on September 1, ~~2009~~ and ending at noon on September 1, ~~2010~~.
2. The undersigned and all related parties owned ten or fewer mining claims, mill, or tunnel sites located and maintained on Federal lands in the United States of America on September 1, ~~2010~~ 2011.
3. The undersigned have performed the assessment work **required by law** for each mining claim listed **prior to filing this waiver** and understand that by filing this form; an affidavit of assessment work **must** be recorded by the December 30th following the filing of this waiver.
4. The undersigned understand that if the assessment work obligation has not yet come due under 30 U.S.C. 28 (for those claims in their first assessment year only); a notice of intent to hold reciting this condition **must** be recorded by the December 30th following the filing of this waiver.
5. The undersigned understand that mill and tunnel sites may also be listed upon this waiver and be waived from payment of the maintenance fee; and that a notice of intent to hold for these sites is required to be recorded by the December 30th immediately following the filing of this waiver.
6. The undersigned understand and acknowledge that pursuant to 43 U.S.C. 1212 and 18 U.S.C. 1001; the filing or recording of a false, fictitious, or fraudulent document with the Bureau of Land Management may result in a fine of up to \$250,000, a prison term not to exceed five years, or both.
7. The mining claims, mill or tunnel sites for which this waiver from payment of the maintenance fees is requested are:

CLAIM OR SITE NAME	BLM RECORDATION SERIAL NUMBER
1. Lucky Star ✓	367222
2.	
3.	
4.	
5.	
6.	
7.	
8.	
9.	
10.	

RECEIVED  
 BLM AZ STATE OFFICE  
 200 JUL -8 A 7:56  
 PHOENIX, ARIZONA

The owner(s) (claimants) of the above mining claims and sites are:

RONALD SCHWARTZ ✓  
 (Owner's Name - Please Print)  
 46204 E. Hwy 60  
 (Street or P.O. Box)  
 SALOME AZ 85348  
 (City) (State) (Zip Code)

*Ronald Schwartz*  
 (Owner's Signature) 928-927-4298

VALERIE HESS SCHWARTZ ✓  
 (Owner's Name - Please Print)  
~~SALOME~~  
 (Street or P.O. Box)  
 SALOME AZ 85348  
 (City) (State) (Zip Code)

*Val Hess Schwartz*  
 (Owner's Signature)

DAVID BRAINARD ✓  
 (Owner's Name - Please Print)  
 46324 E. Perry Drive  
 (Street or P.O. Box)  
 SALOME AZ 85348  
 (City) (State) (Zip Code)

Deceased Aug 3, 2009  
 (Owner's Signature)

(Continued on page 2)

ENTERED INTO COMPUTER  
 9/9/2010 TS



CAROL BRAINARD  
(Owner's Name - Please Print)

Carol Brainard  
(Owner's Signature)

46324 E. PERRY DRIVE  
(Street or P.O. Box)

SALOME AZ 85348  
(City) (State) (Zip Code)

RICHARD B. ROLAND SR  
(Owner's Name - Please Print)

RB Roland  
(Owner's Signature)

46025 E. ROLAND LANE  
(Street or P.O. Box)

SALOME AZ 85348  
(City) (State) (Zip Code)

(Owner's Name - Please Print)

(Owner's Signature)

(Street or P.O. Box)

(City) (State) (Zip Code)

(Owner's Name - Please Print)

(Owner's Signature)

(Street or P.O. Box)

(City) (State) (Zip Code)

INSTRUCTIONS

1. This certification is made under the provisions of § 1744 of Title 43 and § 28-28k of Title 30 of the United States Code; and the regulations thereunder (43 CFR Part 3830).
2. The claimant(s) **must** fill in the dates in paragraph 1 for the beginning and ending of the assessment year for which this waiver is sought.
3. The claimant(s) **must** fill in the date in paragraph 2 for the beginning of the assessment year for which this waiver is sought.
4. All claim and site names and Bureau of Land Management (BLM) serial numbers **must** be listed for the mining claims, mill sites, and tunnel sites for which the waiver is sought.
5. All owners of the mining claims, mill sites, and tunnel sites and their addresses **must** be given.
6. This waiver form **must** be signed by all the claimants or their designated agent, in original form. If an agent is designated, a notarized designation of agent, signed by all of the claimants with proper address given, **must** be submitted with this waiver.

7. This form **must** be filed no later than September 1st for the upcoming assessment year in the BLM State Office where the mining claims or sites are recorded, or the waiver cannot be granted by the BLM. (Example: to obtain a waiver for the assessment year 2000, which begins at noon on September 1, 1999, you **must** qualify for and file for a waiver no later than September 1, 1999, in the proper BLM State Office).
8. For all mining claims which require assessment work, you **must** record an affidavit of labor on or before the December 30th immediately following the filing of this waiver. For all other mining claims or sites waived, you **must** record a notice of intent to hold on or before the December 30th immediately following the filing of this waiver.
9. Mill and tunnel sites may also be listed upon this waiver and be waived from payment of the maintenance fee. A notice of intent to hold for these sites is required to be filed by the December 30th following the filing of this waiver.

NOTICE/BURDEN HOURS STATEMENT

The Privacy Act of 1974, *as amended*, and the regulation in 43 CFR 2.48(d) provide that you be furnished the following information in connection with the information required by this certification of waiver from rental fees.

**AUTHORITY:** 30 U.S.C. 28-28k; 43 U.S.C. 1201, 1457, 1740, and 1744; and 43 CFR 3830.

**PRINCIPLE PURPOSE:** This information is to be used to verify that the owner(s) (claimants) of a mining claim has complied with 30 U.S.C. 28f and is entitled to perform assessment work in lieu of paying the maintenance fee for the mining claims listed on this form.

**ROUTINE USE:** (1) Adjudication of the claimant(s) certification of waiver from paying the maintenance fee otherwise required by 30 U.S.C. 28f. (2) Disclosure may be made to appropriate Federal agencies when location is made within the agency's geographic area of responsibility. (3) Information from the record and/or the record will be transferred to the appropriate Federal, State, or local agency, or a member of the public in response to a specific request for pertinent information. (4) Information may also be provided to the Department of Justice or in a proceeding before a court or adjudicative body; or to Federal, State, local or foreign agencies when needed for enforcement of civil or criminal codes or applicable regulations concerning title rights upon the public land.

**EFFECT OF NOT PROVIDING INFORMATION:** Disclosure of this information is required by 30 U.S.C. 28f and 43 CFR Part 3830 for those qualified claimants wishing to take the small miner waiver allowed. Failure to supply the information required in this form to support the claimants certification of waiver from payment of the otherwise required maintenance fees will result in the waiver being disallowed and the mining claims subject to forfeiture by BLM under 30 U.S.C. 28i.

The Paperwork Reduction Act of 1995 requires us to inform you that: This information is being collected to allow the BLM to determine if you qualify for a waiver from the payment of \$100 per mining claim or site maintenance fee established in 30 U.S.C. 28f and the implementing regulations at 43 CFR 3830. A response to this request is required in accordance with the statute to obtain your benefit.

BLM would like you to know that you do not have to respond to this, or any other, Federal agency-sponsored information collection unless it displays a currently valid OMB control number.

Public reporting burden for this form is estimated to average 20 minutes (.33 hours) per response, including time to review instructions, gathering and maintaining data, and completing and reviewing the form. Direct comments regarding this burden estimate, or any other aspect of this form, to the U.S. Department of the Interior, Bureau of Land Management, (1004-0114) Bureau Information Collection Clearance Officer (WO-630), Mail Stop 401 LS, 1849 C St., N.W., Washington, D.C. 20240.

PHOENIX, ARIZONA

FOR OFFICIAL USE ONLY

2010 JUL -8 - 7:56

RECEIVED  
BLM AZ STATE OFFICE



Page 1 of 2  
Requested By: RONALD SCHWARTZ  
SHELLY D BAKER, RECORDER  
OFFICIAL RECORDS OF LA PAZ COUNTY, AZ  
06-10-2010 02:51 PM Recording Fee \$19.00

When Recorded Return Document to:

RON SCHWARTZ  
46204 E. HWY 60  
SALOME AZ 85348

Check here is this is a change of address.

Telephone: \_\_\_\_\_

E-mail address: \_\_\_\_\_

**AFFIDAVIT OF PERFORMANCE OF ANNUAL WORK**

RECEIVED  
BLM AZ STATE OFFICE  
2010 JUL - 8 A 7:55  
PHOENIX, ARIZONA  
BLM  
Date  
Stamp

- 1. State of Arizona, County of La Paz ss:
- 2. I (Name) Ronald Schwartz
- 3. Reside at (Address) 46204 E. HWY 60

City SALOME County La Paz

State AZ Zip 85348 being duly sworn, depose and say that I am a citizen of the United States, more than eighteen years of age, and that all of the facts set forth in this affidavit, subject to the provisions and penalties of 18 U.S.C. 1001 pertaining to the filing of false, fictitious, or fraudulent statements with the United States, are true and correct according to the best of my knowledge, information and belief.

4. Owner's name and address (If not shown in Items 1-3 above). David and Carol Brunard and Richard B. Roland  
RON AND VALERIE SCHWARTZ Deceased 46324 E. Perry St  
Salome AZ 85348

5. That I am personally acquainted with the mining claim(s). The work and improvements were made by and at the expense of the owner(s) of said claim(s). Said contiguous group of claims, listed on this document, are situated in the Plomosa (optional) Mining District; La Paz County, Arizona.

Line No.	AMC NUMBER	CLAIM/SITE NAME	COUNTY RECORDER DATA (If available)	TWP	RNG	SEC
1	367222	LUCKY STAR	2005-05178	4N	18W	36
2						
3						
4	ENTERED INTO COMPUTER					
5			9/9/2010 TS			
6						

**AFFIDAVIT OF PERFORMANCE OF ANNUAL WORK – page 2**

RECEIVED  
BLM AZ STATE OFFICE  
2010 JUL - 8 A 11 55  
PHOENIX, ARIZONA  
BLM  
Date  
Stamp

7						
8						
9						
10						

6. That between the dates starting at 12 o'clock noon on September 1, 20 09 and ending at 12 o'clock noon on September 1, 20 10 at least \$ 300.00 dollars worth of work and improvements were done and performed upon said claim(s) or upon one or more of a contiguous group of claims for the benefit of all, wholly or partly outside of a contiguous group of claims for the benefit of all, not including the location work.

7. That the following persons were employed to perform the work and improvements described herein: RON AND VALERIE SCHWARTZ AND DAVID AND CAROL BRAINARD

8. That the work and improvements performed were: exploration work

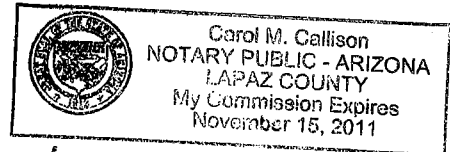
9. Dated: 6/7/10 Signature: Ron Schwartz

SUBSCRIBED AND SWORN TO before me, a Notary Public, this 7 day of June 20 10

By: RON SCHWARTZ

Notary Public Carol M Callison

My Commission Expires 11-15-11



Bureau of Land Management  
Arizona State Office  
[www.az.blm.gov](http://www.az.blm.gov)

No. of Claims:	<u>1</u>	x \$10 =	<u>10.00</u>
Check No.:	<u>1778</u>	Init.	<u>RS</u>
Receipt No.:	<u>2169449</u>		
For BLM Use Only			

Form: MCF108  
Revised Jan. 2006  
Page 2 of 2

**United States Department of the Interior**  
**Bureau of Land Management**  
 LANDS/RECREATION & PLANNING  
 ONE N CENTRAL AVE  
 PHOENIX, AZ 85004 -2203  
 Phone:

Receipt

No:

2169449

<b>Transaction #:</b> 2238878	
<b>Date of Transaction:</b> 07/12/2010	
<b>CUSTOMER:</b>	RONALD SCHWARTZ 46204 HIGHWAY 60 SALOME, AZ 85348-3612 US

LINE #	QTY	DESCRIPTION	REMARKS	UNIT PRICE	TOTAL
1	1.00	LOCATABLE MINERALS / MINING CLAIMS-NOT NEW-UNADJUD, ONE AUTH NO. ONLY / MINING CLAIM MONEY RECEIVED CASES: AMC367222/\$50.00	POL-WAIVER/5	- n/a -	50.00
<b>TOTAL:</b>					<b>\$50.00</b>

PAYMENT INFORMATION					
1	AMOUNT:	50.00	POSTMARKED:	N/A	
	TYPE:	CHECK	RECEIVED:	07/08/2010	
	CHECK NO:	1778			
	NAME:	SCHWARTZ, RONALD 46204 HIGHWAY 60 SALOME AZ 85348-3612 US			

REMARKS

This receipt was generated by the automated BLM Collections and Billing System and is a paper representation of a portion of the official electronic record contained therein.



PREPARED BY	
DATE	

1 David Brainerd (deceased) passed away  
2  
3 so he's no longer able to  
4 work claim would like  
5  
6 to add

7 RICHARD B. ROLAND SR.  
8 46025 E. ROLAND AVE  
9 SALOME AZ 85348

PHOENIX ARIZONA

2010 JUL -9 A 7:56

RECEIVED  
BLM AZ STATE OFFICE

10  
11 left message  
> something from court or letter as who acquired the claim  
    motorized  
> need trans to Roland (portion of claim)

13  
14 Please return copy of  
15 forms to  
16  
17  
18  
19

20 RON SCHWARTZ

21 46204 E. Hwy 60

22 PHOENIX, ARIZONA

23 SALOME AZ  
24 2010/JUL - 8 A 151

25 RECEIVED BLM AZ STATE OFFICE

26 928-927-4298

27 85348  
28



# STATE OF ARIZONA

ORIGINAL  
STATE  
COPY

## STATE OF ARIZONA DEPARTMENT OF HEALTH SERVICES - OFFICE OF VITAL RECORDS CERTIFICATE OF DEATH

DEATH NO.  
102-2009-027650

NAME OF DECEASED 1. <b>DAVID BRUCE BRAINERD</b>			SEX 2. <b>MALE</b>	DATE OF DEATH 3. <b>08-03-2009</b>		
4A. <b>CAUCASIAN</b>		4B. <b>NO</b>		4C. <b>NO</b>		4D. <b>NO</b>
6. <b>MARICOPA</b>		6A. <b>PEORIA</b>		6B. <b>PEORIA</b>		6C. <b>HOSPICE OF ARIZONA IPU- PLAZA DEL RIO</b>
7. <b>01-09-1940</b>		8A. <b>69</b>		8B. <b>69</b>		8C. <b>69</b>
11. <b>DENVER, COLORADO</b>		12. <b>INTENTIONALLY LEFT BLANK</b>		14A. <b>BUSINESS OWNER</b>		14B. <b>POOL</b>
15. <b>ARIZONA</b>		15B. <b>LA PAZ</b>		15C. <b>SALOME</b>		15D. <b>85348</b>
15E. <b>46324 E PERRY DR,</b>		15F. <b>NO</b>		15G. <b>NO</b>		15H. <b>NO</b>
19. <b>STUART CRUSE BRAINERD</b>		20. <b>WINIFRED SMITH</b>		23. <b>46324 E PERRY DR , SALOME, ARIZONA 85348</b>		
21. <b>CAROL BRAINERD</b>		22. <b>SPOUSE</b>		27A. <b>INTENTIONALLY LEFT BLANK</b>		
24. <b>DONATION/CREM</b>		25. <b>08-08-2009</b>		26. <b>ALL STATE CREMATORY, MESA, ARIZONA</b>		27B. <b>INTENTIONALLY LEFT BLANK</b>
28. <b>CENTER</b>		29. <b>2200 N. CENTRAL AVENUE, # 501 PHOENIX, AZ</b>		29A. <b>KEVIN LANE , FUNERAL DIRECTOR</b>		
30. <b>DEVENDRA SONI, M.D.</b>		31. <b>08-05-2009</b>		32. <b>1600</b>		33. <b>AT</b>
39. <b>DEVENDRA SONI, M.D.</b>		40. <b>YES</b>		41. <b>JOHN HU</b>		
42. <b>08-19-2009</b>		43. <b>028528</b>		44. <b>MICHELE CASTANEDA-MARTINEZ</b>		45. <b>INTENTIONALLY LEFT BLANK</b>
47. <b>METASTATIC LUNG CANCER</b>		47B. <b>DUE TO OR AS A CONSEQUENCE OF:</b>		47C. <b>DUE TO OR AS A CONSEQUENCE OF:</b>		48. <b>YEARS</b>
48. <b>NATURAL DEATH</b>		49. <b>NO</b>		50. <b>YES</b>		
51. <b>NATURAL DEATH</b>		52. <b>DATE OF INJURY</b>		53. <b>MO DAY YR</b>		54. <b>INJURY AT WORK?</b>
55. <b>PLACE OF INJURY</b>		56. <b>WHERE LOCATED?</b>		57. <b>STREET ADDRESS</b>		58. <b>CITY OR TOWN</b>

RECEIVED  
 PHOENIX, ARIZONA  
 JUL - 2009  
 7:56  
 AZ STATE OFFICE

Date Issued: 08-24-2009

This is a true certification of the facts on file with the OFFICE OF VITAL RECORDS, ARIZONA DEPARTMENT OF HEALTH SERVICES, PHOENIX, ARIZONA issued under the authority of A.R.S. 36-341, and by direction of:

*Patricia Adams*

**PATRICIA ADAMS - ASSISTANT STATE REGISTRAR**

Arizona  
Department of  
Health Services

This copy not valid unless prepared on a form displaying the State Seal and impressed with the raised seal of the issuing agency.

ANY ALTERATION OR ERASURE VOIDS THIS DOCUMENT

★ Consolidate LEAD FILE NUMBERS.

Tony -

Can you contact about what is  
required to transfer claim in  
case of death.

Contacted  
TS

Thanks -

10/5 left Amy  
message @ 3: PM



# STATE OF ARIZONA

ORIGINAL  
STATE  
COPY

## STATE OF ARIZONA DEPARTMENT OF HEALTH SERVICES - OFFICE OF VITAL RECORDS CERTIFICATE OF DEATH

DEATH NO.  
102-2009-027650

1. NAME OF DECEASED A. FIRST: DAVID B. MIDDLE: BRUCE C. LAST: BRAINERD			2. SEX: MALE	3. DATE OF DEATH MONTH: 08 DAY: 03 YEAR: 2009		
4A. RACE: CAUCASIAN		4B. WAS DECEASED OF HISPANIC ORIGIN: NO		4C. IF YES, INDICATE MEXICAN, SPANISH, PUERTO RICAN, CUBAN, ETC.		4D. WAS DECEASED EVER IN U.S. ARMED FORCES?: NO
6. PLACE OF DEATH: MARICOPA		6A. COUNTY: PEORIA		6B. TOWN OR CITY: PEORIA		6C. HOSPITAL OR INSTITUTION: HOSPICE OF ARIZONA IPU- PLAZA DEL RIO
7. DATE OF BIRTH: 01-09-1940		8A. AGE (YEARS LAST BIRTHDAY): 69		8B. F UNDER 1 YEAR MOS. DAYS		8C. F UNDER 1 DAY HRS. MIN.
11. STATE AND CITY OF BIRTH: DENVER, COLORADO		12. CITIZEN OF WHAT COUNTRY? INTENTIONALLY LEFT BLANK		13. SOCIAL SECURITY NO.		14. USUAL OCCUPATION: BUSINESS OWNER
15. USUAL RESIDENCE: ARIZONA, LA PAZ		15A. STATE: ARIZONA		15B. COUNTY: LA PAZ		15C. TOWN OR CITY: SALOME
15D. STREET ADDRESS OR R.F.D.: 46324 E PERRY DR.		15E. INSIDE CITY LIMITS?: NO		15F. ON RESERVATIONS: NO		15G. PREVIOUS STATE OF RESIDENCE: INTENTIONALLY LEFT BLANK
19. FATHER'S NAME: STUART CRUSE BRAINERD		20. MOTHER'S MAIDEN NAME: WINIFRED SMITH		16. HOW LONG IN ARIZONA?: 23 YEARS		17. EDUCATION: HIGHEST GRADE COMPLETED: 1 YEAR OF COLLEGE
21. INFORMANT'S SIGNATURE: CAROL BRAINERD		22. RELATIONSHIP TO DECEASED: SPOUSE		23. ADDRESS: 46324 E PERRY DR., SALOME, ARIZONA 85348		24. ZIP CODE
25. BURIAL, CREMATION, REMOVAL, OTHER (Specify): DONATION/CREM		26. CEMETERY OR CREMATORY - NAME AND LOCATION: ALL STATE CREMATORY, MESA, ARIZONA		27A. EMBALMERS SIGNATURE: INTENTIONALLY LEFT BLANK		27B. CERT. NO.
28. FUNERAL HOME: BIOLOGICAL RESOURCE CENTER		29. STREET ADDRESS: 2200 N. CENTRAL AVENUE, # 501 PHOENIX, AZ		29A. FUNERAL DIRECTOR (person acting as such) SIGNATURE: KEVIN LANE, FUNERAL DIRECTOR		29B. CERT. NO.: F1308
30. SIGNATURE AND TITLE: DEVENDRA SONI, M.D.		31. DATE SIGNED (Mo., Day, Year): 08-05-2009		32. HOUR OF DEATH: 1600		33. NAME OF ATTENDING PHYSICIAN IF OTHER THAN CERTIFIER
34. SIGNATURE AND TITLE: [Signature]		35. DATE SIGNED (Mo., Day, Year)		36. HOUR OF DEATH		37. PRONOUNCED DEAD (Mo., Day, Year)
38. NAME AND ADDRESS OF CERTIFIER, PHYSICIAN, MEDICAL EXAMINER OR TRIBAL LAW ENFORCEMENT AUTHORITY: DEVENDRA SONI, M.D., 14815 N DEL WEBB BLVD SUN CITY, AZ 85351-2145		39. AUTHORIZED FOR CREMATION: YES		40. MEDICAL EXAMINER'S SIGNATURE: JOHN HU		41. DATE REC'D IN STATE OFFICE
42. DATE REGISTERED: 08-19-2009		43. REG. FILE NO.: 2009MC-028528		44. REGISTRAR'S SIGNATURE: MICHELE CASTANEDA-MARTINEZ		45. REG. DISTRICT: INTENTIONALLY LEFT BLANK
47. SEQUENTIALLY LIST CONDITIONS, IF ANY, LEADING TO IMMEDIATE CAUSE OF DEATH:		47A. IMMEDIATE CAUSE (FINAL DISEASE OR CONDITION RESULTING IN DEATH) (ENTER ONLY ONE CAUSE ON EACH LINE): METASTATIC LUNG CANCER		47B. DUE TO OR AS A CONSEQUENCE OF:		47C. DUE TO OR AS A CONSEQUENCE OF:
PART II: Other significant conditions contributing to death but not resulting in the underlying cause given in Part I		48. MANNER OF DEATH: NATURAL DEATH		49. AUTOPSY: NO		50. WAS CASE REFERRED TO MEDICAL EXAMINER: YES
51. SUPPLEMENTARY ENTRIES		52. DATE OF INJURY		53. INJURY AT WORK?		54. DESCRIBE HOW INJURY OCCURRED
55. PLACE OF INJURY SPECIFY		56. WHERE LOCATED?		57. STREET ADDRESS		58. CITY OR TOWN

RECEIVED  
 STATE OFFICE  
 JUL 20 2009  
 PHOENIX, ARIZONA  
 7:56

Date Issued: 08-24-2009

This is a true certification of the facts on file with the OFFICE OF VITAL RECORDS, ARIZONA DEPARTMENT OF HEALTH SERVICES, PHOENIX, ARIZONA issued under the authority of A.R.S. 36-341, and by direction of:

*Patricia Adams*  
 PATRICIA ADAMS  
 ASSISTANT STATE REGISTRAR

This copy not valid unless prepared on a form displaying the State Seal and Impressed with the raised seal of the Issuing agency.

Arizona  
 Department of  
 Health Services

027650248

ANY ALTERATION OR ERASURE VOIDS THIS DOCUMENT

Please mail to

RON SCHWARTZ  
46204 E. HWY 60  
SALOME AZ  
85348



AMC 367222  
352549  
357015  
357451  
RECEIVED  
LA PAZ STATE OFFICE  
JUL 28 A 8:34  
PHOENIX, ARIZONA

**AFFIDAVIT OF PERFORMANCE OF ANNUAL WORK**

STATE OF ARIZONA, COUNTY OF La Paz ss:

Ronald Schwartz, being duly sworn, according to law, deposes and says:

That he/she is a citizen of the United States, more than 18 years of age and resides at 46204 E. HWY 60 SALOME AZ, La Paz County, Arizona;

That he/she is personally acquainted with the following unpatented mining claims which are situated in the Phonson Mining District, La Paz County, Arizona, the name(s), book(s) and page(s) or document number(s) of the recording of the location notice(s) in the office of the recorder of said county and the BLM serial numbers of which are as follows:

CLAIM NAME	COUNTY RECORDERS DATA	BLM AMC SERIAL No.	SEC.(s)	TOWNSHIP	RANGE
<u>Lucky Star</u>	<u>2005-05178</u>	<u>367222</u>	<u>36</u>	<u>4N</u>	<u>18W</u>

That Ronald Schwartz and Valerie, whose address is 46204 E. HWY 60 SALOME AZ, 85348, is the owner of the above-described claims;

That between the dates of Sept 1 2008 and Sept 1 2009 in excess of Legal Requirement dollars (\$ 300.00 ) worth of work and improvements were done and performed upon or for the benefit of this claim group;

That such work and improvements consisted of Exploration work and were performed by Ronald and Valerie Schwartz; and David and Carol Branard

That the above work and improvements were made by and at the expense of Ronald and Valerie Schwartz for David and Carol Branard the owner of the claims, for the purpose of complying with the laws of the United States pertaining to assessments or annual work.

DATED this 30 day of June, 192009.  
OWNER Ron Schwartz

STATE OF ARIZONA, COUNTY OF LA PAZ ss:  
The foregoing instrument was acknowledged before me on 30 day of June, 192009 by Ron Schwartz




Kathleen E. Stevens  
Notary Public

Commission Expires: 10/21/2011

Please mail

RON SCHWARTZ  
46204 E. HWY 60  
SALOME AZ  
85348

2009-12597  
Page 1  
Requested by: RON SCHWARTZ  
SHELLY D BAKER, RECORDER  
OFFICIAL RECORDS OF LA PAZ COUNTY, AZ  
07-02-2009 04:12 PM Recording Fee \$19.00



RECEIVED  
BLM AZ STATE OFFICE

2009 JUL 28 A 8:34

LA PAZ COUNTY, ARIZONA

AFFIDAVIT OF PERFORMANCE OF ANNUAL WORK

STATE OF ARIZONA, COUNTY OF La Paz ss:

Ronald Schwartz, being duly sworn, according to law, deposes and says:

That he/she is a citizen of the United States, more than 18 years of age and resides at 46204 E. Hwy 60 Salome AZ, La Paz County, Arizona;

That he/she is personally acquainted with the following unpatented mining claims which are situated in the Ellsworth Mining District, La Paz County, Arizona, the name(s), book(s) and page(s) or document number(s) of the recording of the location notice(s) in the office of the recorder of said county and the BLM serial numbers of which are as follows:

CLAIM NAME	COUNTY RECORDERS DATA	BLM AMC SERIAL No.	SEC.(s)	TOWNSHIP	RANGE
<u>Eagle one</u>	<u>1999-4131</u>	<u>352549</u>	<u>15</u>	<u>4N</u>	<u>13W</u>
<u>Eagle two</u>	<u>1999-4132</u>	<u>352550</u>	<u>15 AND 10</u>	<u>4N</u>	<u>13W</u>

That Ronald Schwartz, whose address is 46204 E. Hwy 60 Salome AZ 85348, is the owner of the above-described claims;

That between the dates of SEPT. 1 2008 and SEPT 1 2009 in excess of Legal Requirement dollars (\$ 300.00 ) worth of work and improvements were done and performed upon or for the benefit of this claim group:

That such work and improvements consisted of Exploration work and were performed by Ron Schwartz; and

That the above work and improvements were made by and at the expense of Ron Schwartz for Ron Schwartz the owner of the claims, for the purpose of complying with the laws of the United States pertaining to assessments or annual work.

DATED this 30 day of June, 2009.  
OWNER Ron Schwartz

STATE OF ARIZONA, COUNTY OF LA PAZ ss:  
The foregoing instrument was acknowledged before me on 30 day of June, 2009 by Ron Schwartz.



Kathleen E. Stevens  
Notary Public

Commission Expires: 10/21/2011



Please mail to  
 RON SCHWARTZ  
 46204 E. HWY 60  
 SALOME AZ  
 85348



RECEIVED  
 BLM AZ STATE OFFICE  
 2009 JUL 28 A 8:34  
 PHOENIX, ARIZONA

**AFFIDAVIT OF PERFORMANCE OF ANNUAL WORK**

STATE OF ARIZONA, COUNTY OF La Paz ss:

Ronald Schwartz, being duly sworn, according to law, deposes and says:

That he/she is a citizen of the United States, more than 18 years of age and resides at 46204 E. HWY 60 SALOME AZ, La Paz County, Arizona;

That he/she is personally acquainted with the following unpatented mining claims which are situated in the Plomosa Mining District, La Paz County, Arizona, the name(s), book(s) and page(s) or document number(s) of the recording of the location notice(s) in the office of the recorder of said county and the BLM serial numbers of which are as follows:

CLAIM NAME	COUNTY RECORDERS DATA	BLM AMC SERIAL No.	SEC.(s)	TOWNSHIP	RANGE
JACKIES MYSTIC BEARDS	2002-05768	357015 L	12	3N	17W

That Jackie Martin and Ronald Schwartz, whose address is 46261 E. HWY 60 SALOME AZ 85348, is the owner of the above-described claims;

That between the dates of Sept 1 2008 and Sept 1 2009 in excess of Legal Requirement dollars (\$ 300.00) worth of work and improvements were done and performed upon or for the benefit of this claim group;

That such work and improvements consisted of Exploration work and were performed by Ronald Schwartz and Jackie Martin;

That the above work and improvements were made by and at the expense of Ronald Schwartz and Jackie Martin for Ronald Schwartz - Jackie Martin the owner of the claims, for the purpose of complying with the laws of the United States pertaining to assessments or annual work.

DATED this 30 day of June, 19 2009.  
 OWNER Ronald Schwartz

STATE OF ARIZONA, COUNTY OF LA PAZ ss:  
 The foregoing instrument was acknowledged before me on the 30 day of June, 19 2009 by Kathleen Stevens.



Commission Expires: 10/21/2011  
Kathleen Stevens  
 Notary Public



Please mail to  
 RON SCHWARTZ  
 46204 E. HWY 60  
 SALOME AZ  
 85348



2009-02599  
 Page 1 of 1  
 Requested By: RON SCHWARTZ  
 SHELLY D BAKER, RECORDER  
 OFFICIAL RECORDS OF LA PAZ COUNTY, AZ  
 07-02-2009 04:12 PM Recording Fee: \$19.00

RECEIVED  
 BLM AZ STATE OFFICE  
 2009 JUL 28 A 8:31  
 PUEBLO, ARIZONA

**AFFIDAVIT OF PERFORMANCE OF ANNUAL WORK**  
 STATE OF ARIZONA, COUNTY OF LA PAZ ss:

RON SCHWARTZ, being duly sworn, according to law, deposes and says:  
 That he/she is a citizen of the United States, more than 18 years of age and resides at  
46204 E HWY 60 SALOME AZ 85348, LA PAZ County, Arizona;

That he/she is personally acquainted with the following unpatented mining claims which are  
 situated in the PLOMOSA Mining District, LA PAZ County, Arizona, the name(s), book(s)  
 and page(s) or document number(s) of the recording of the location notice(s) in the office of the recorder  
 of said county and the BLM serial numbers of which are as follows:

CLAIM NAME	COUNTY RECORDERS DATA	BLM AMC SERIAL No.	SEC.(s)	TOWNSHIP	RANGE
MAGIC MOMENTS	2008-04271 L	395451	1	17W	3N

RON AND VALERIE SCHWARTZ

That JACKE AND MEL MARTIN, whose address is 46261 E. HWY 60 SALOME AZ 85348  
46261 E. HWY 60 SALOME AZ 85348, is the owner of the above-described claims;

That between the dates of SEPT 1 2008 and SEPT 1 2009 in  
 excess of 300.00 dollars (\$ 300.00 ) worth of work and improvements were done  
 and performed upon or for the benefit of this claim group;

That such work and improvements consisted of Exploration work  
 and were performed by Ronald Valerie Schwarz  
; and Jacke and Mel Martin

That the above work and improvements were made by and at the expense of Ronald Valerie Schwarz  
for Ronald Valerie Schwarz the owner of the claims, for the  
 purpose of complying with the laws of the United States pertaining to assessments or annual work.

DATED this 30 day of June, 192009.

OWNER Ron Schwarz

STATE OF ARIZONA, COUNTY OF LA PAZ ss:

The foregoing instrument was acknowledged before me  
 the 30 day of June, 192009 by Ron Schwarz



My Commission Expires: 10/21/2011

Kathleen E. Stevens  
 Notary Public

MAINTENANCE FEE PAYMENT WAIVER CERTIFICATION

195

This small miner waiver is filed to hold the claims/sites listed below for the assessment year beginning at noon on the first September 1 following the official filing of this form with BLM.

The undersigned owner(s) of the mining claims/sites listed below hereby certify under penalty of 18 U.S.C. 1001 and 43 U.S.C. 1212 that:

I/We control, or will control, ten or fewer mining claims/sites located and maintained on Federal land in the United States of America on the August 31 that is one day before the beginning of the assessment year indicated in line one above.

I/We have/will performed/perform assessment work upon the claims listed below for the current assessment year as of the August 31 indicated in line three above. This work meets the requirements of the General Mining Law of 1872, as amended; the Act of August 10, 1993; and the regulations at 43 CFR 3833 and 3850. Such work will be described on our affidavit of labor. Listing a site on this form constitutes a filing of a Notice of Intention to Hold for that site. I enclose a \$5.00 per site service charge (recording fee) for each site listed.

Please check this box if the following statement applies to you.

*I/We relinquish my/our claims and/or sites not listed below.*

The mining claims and sites for which the above waiver from payment of the maintenance fees is made are:

CLAIM NAME	BLM RECORDATION SERIAL NUMBER
1. Eagle one	352549
2. Eagle two	352550
3.	
4.	
5.	
6.	
7.	
8.	
9.	
10.	

RECEIVED  
BLM AZ STATE OFFICE  
2009 JUL 28 A 8:34  
PHOENIX, ARIZONA

All owner(s) of the above mining claims and sites are filing for this waiver.

I/We understand and acknowledge that pursuant to 43 U.S.C. 1212 and 18 U.S.C. 1001, the filing of a false, fictitious, or fraudulent document with the Bureau of Land Management may result in a fine of up to \$10,000, a prison term not to exceed five years, or both.

RONALD SCHWARTZ

(Owner's Name - Please Print)

Ronald Schwartz

(Owner's Signature)

46204 E. Hwy 60

(Street or P.O. Box)

SALOME

(City)

AZ

(State)

85348

(Zip Code)

(Owner's Name - Please Print)

(Owner's Signature)

(Street or P.O. Box)

(City)

(State)

(Zip Code)

(Owner's Name - Please Print)

(Owner's Signature)

(Street or P.O. Box)

(City)

(State)

(Zip Code)

(Owner's Name - Please Print)

(Owner's Signature)

(Street or P.O. Box)

(City)

(State)

(Zip Code)

ENTERED  
SEP 17 2009  
299

MAINTENANCE PAYMENT WAIVER CERTIFICATION

126

This small miner waiver is filed to hold the claims/sites listed below for the assessment year beginning at noon on the first September 1 following the official filing of this form with BLM.

The undersigned owner(s) of the mining claims/sites listed below hereby certify under penalty of 18 U.S.C. 1001 and 43 U.S.C. 1212 that:

I/We control, or will control, ten or fewer mining claims/sites located and maintained on Federal land in the United States of America on the August 31 that is one day before the beginning of the assessment year indicated in line one above.

I/We have/will performed/perform assessment work upon the claims listed below for the current assessment year as of the August 31 indicated in line three above. This work meets the requirements of the General Mining Law of 1872, as amended; the Act of August 10, 1993; and the regulations at 43 CFR 3833 and 3850. Such work will be described on our affidavit of labor. Listing a site on this form constitutes a filing of a Notice of Intention to Hold for that site. I enclose a \$5.00 per site service charge (recording fee) for each site listed.

Please check this box if the following statement applies to you.

I/We relinquish my/our claims and/or sites not listed below.

The mining claims and sites for which the above waiver from payment of the maintenance fees is made are:

CLAIM NAME	BLM RECORDATION SERIAL NUMBER
1. JACKIES MYSTIC GEODES	357015
2.	
3.	
4.	
5.	
6.	
7.	
8.	
9.	
10.	

RECEIVED  
 BLM AZ STATE OFFICE  
 2009 JUL 28 A 8:34  
 PHOENIX, ARIZONA

All owner(s) of the above mining claims and sites are filing for this waiver.

I/We understand and acknowledge that pursuant to 43 U.S.C. 1212 and 18 U.S.C. 1001, the filing of a false, fictitious, or fraudulent document with the Bureau of Land Management may result in a fine of up to \$10,000, a prison term not to exceed five years, or both.

JACKIE MARTIN (Owner's Name - Please Print)	<i>Jackie Martin</i> (Owner's Signature)
46261 E. HWY 60 (Street or P.O. Box)	SALOME AZ 85348 (City) (State) (Zip Code)
RONALD SCHWARTZ (Owner's Name - Please Print)	<i>Ronald Schwartz</i> (Owner's Signature)
46204 E. HWY 60 (Street or P.O. Box)	SALOME AZ 85348 (City) (State) (Zip Code)
_____ (Owner's Name - Please Print)	_____ (Owner's Signature)
_____ (Street or P.O. Box)	_____ (City) (State) (Zip Code)
_____ (Owner's Name - Please Print)	_____ (Owner's Signature)
_____ (Street or P.O. Box)	_____ (City) (State) (Zip Code)

ENTERED  
SEP 17 2009  
299



MAINTENANCE PAYMENT WAIVER CERTIFICATION

This small miner waiver is filed to hold the claims/sites listed below for the assessment year beginning at noon on the first September 1 following the official filing of this form with BLM.

The undersigned owner(s) of the mining claims/sites listed below hereby certify under penalty of 18 U.S.C. 1001 and 43 U.S.C. 1212 that:

I/We control, or will control, ten or fewer mining claims/sites located and maintained on Federal land in the United States of America on the August 31 that is one day before the beginning of the assessment year indicated in line one above.

I/We have/will performed/perform assessment work upon the claims listed below for the current assessment year as of the August 31 indicated in line three above. This work meets the requirements of the General Mining Law of 1872, *as amended*; the Act of August 10, 1993; and the regulations at 43 CFR 3833 and 3850. Such work will be described on our affidavit of labor. Listing a site on this form constitutes a filing of a Notice of Intention to Hold for that site. I enclose a \$5.00 per site service charge (recording fee) for each site listed.

Please check this box if the following statement applies to you.

*I/We relinquish my/our claims and/or sites not listed below.*

The mining claims and sites for which the above waiver from payment of the maintenance fees is made are:

CLAIM NAME	BLM RECORDATION SERIAL NUMBER
1. MAGIC MOMENTS	395451
2.	
3.	
4.	
5.	
6.	
7.	
8.	
9.	
10.	

RECEIVED  
 BLM AZ STATE OFFICE  
 2009 JUL 28 A 8:34  
 PHOENIX, ARIZONA

All owner(s) of the above mining claims and sites are filing for this waiver.

I/We understand and acknowledge that pursuant to 43 U.S.C. 1212 and 18 U.S.C. 1001, the filing of a false, fictitious, or fraudulent document with the Bureau of Land Management may result in a fine of up to \$10,000, a prison term not to exceed five years, or both.

RONALD SCHWARTZ (Owner's Name - Please Print)	<i>Ronald Schwartz</i> (Owner's Signature)			
46204 E. HWY 60 (Street or P.O. Box)	SALOME (City)	AZ (State)	85348 (Zip Code)	
VALERIE HESS SCHWARTZ (Owner's Name - Please Print)	<i>Val Hess</i> (Owner's Signature)			
46204 E. HWY 60 (Street or P.O. Box)	SALOME (City)	AZ (State)	85348 (Zip Code)	
JACKIE MARTIN (Owner's Name - Please Print)	<i>Jackie Martin</i> (Owner's Signature)			
46261 E. HWY 60 (Street or P.O. Box)	SALOME (City)	AZ (State)	85348 (Zip Code)	
MEL MARTIN (Owner's Name - Please Print)	<i>Mel Martin</i> (Owner's Signature)			
46261 E. HWY 60 (Street or P.O. Box)	SALOME (City)	AZ (State)	85348 (Zip Code)	

RECEIVED  
 SEP 17 2009  
 299



MAINTENANCE PAYMENT WAIVER CERTIFICATION

128

This small miner waiver is filed to hold the claims/sites listed below for the assessment year beginning at noon on the first September following the official filing of this form with BLM.

The undersigned owner(s) of the mining claims/sites listed below hereby certify under penalty of 18 U.S.C. 1001 and 43 U.S.C. 1212 that:

I/We control, or will control, ten or fewer mining claims/sites located and maintained on Federal land in the United States of America on the August 31 that is one day before the beginning of the assessment year indicated in line one above.

I/We have/will performed/perform assessment work upon the claims listed below for the current assessment year as of the August 31 indicated in line three above. This work meets the requirements of the General Mining Law of 1872, as amended; the Act of August 10, 1993; and the regulations at 43 CFR 3833 and 3850. Such work will be described on our affidavit of labor. Listing a site on this form constitutes a filing of a Notice of Intention to Hold for that site. I enclose a \$5.00 per site service charge (recording fee) for each site listed.

Please check this box if the following statement applies to you.

I/We relinquish my/our claims and/or sites not listed below.

The mining claims and sites for which the above waiver from payment of the maintenance fees is made are:

CLAIM NAME	BLM RECORDATION SERIAL NUMBER
1. <i>Lucky Star</i>	<i>367222</i>
2.	
3.	
4.	
5.	
6.	
7.	
8.	
9.	
10.	

RECEIVED  
 BLM AZ STATE OFFICE  
 2009 JUL 28 A 8 34  
 PHOENIX, ARIZONA

All owner(s) of the above mining claims and sites are filing for this waiver.

I/We understand and acknowledge that pursuant to 43 U.S.C. 1212 and 18 U.S.C. 1001, the filing of a false, fictitious, or fraudulent document with the Bureau of Land Management may result in a fine of up to \$10,000, a prison term not to exceed five years, or both.

<i>RONALD SCHWARTZ</i> (Owner's Name - Please Print)	<i>Ronald Schwartz</i> (Owner's Signature)
<i>46204 E. HWY 60</i> (Street or P.O. Box)	<i>SALOME AZ 85348</i> (City) (State) (Zip Code)
<i>VALERIE HESS SCHWARTZ</i> (Owner's Name - Please Print)	<i>Val Hess</i> (Owner's Signature)
<i>46204 E. HWY 60</i> (Street or P.O. Box)	<i>SALOME AZ 85348</i> (City) (State) (Zip Code)
<i>DAVID BRAINARD</i> (Owner's Name - Please Print)	<i>David Brainard</i> (Owner's Signature)
<i>46324 E. PERRY DRIVE</i> (Street or P.O. Box)	<i>SALOME AZ 85348</i> (City) (State) (Zip Code)
<i>CAROL BRAINARD</i> (Owner's Name - Please Print)	<i>Carol Brainard</i> (Owner's Signature)
<i>46324 E. PERRY DRIVE</i> (Street or P.O. Box)	<i>SALOME AZ 85348</i> (City) (State) (Zip Code)

RECEIVED  
SEP 17 2009  
299

Please mail copies  
to

RON SCHWARTZ

46204 E. HWY 60

SALOM E AZ.

85348

PHOENIX, ARIZONA

2009 JUL 28 A 8:34

RECEIVED  
BLM AZ STATE OFFICE



**United States Department of the Interior**  
**Bureau of Land Management**  
 BUSINESS & SUPPORT SVCS DIV  
 ONE N CENTRAL AVE SUITE 800  
 PHOENIX, AZ 85004 -4427  
 Phone: (602) 417-9200

Receipt

No: 1968106

<b>Transaction #:</b> 2031944	
<b>Date of Transaction:</b> 07/31/2009	
<b>CUSTOMER:</b>	RONALD SCHWARTZ 46204 HIGHWAY 60 SALOME,AZ 85348-3612 US

LINE #	QTY	DESCRIPTION	REMARKS	UNIT PRICE	TOTAL
1	1.00	LOCATABLE MINERALS / MINING CLAIMS-NOT NEW-UNADJUD,ONE AUTH NO. ONLY / MINING CLAIM MONEY RECEIVED <b>CASES:</b> AMC367222/\$50.00	POL/WAIVER	- n/a -	50.00
<b>TOTAL:</b>					<b>\$50.00</b>

PAYMENT INFORMATION					
1	AMOUNT:	50.00	POSTMARKED:	07/24/2009	
	TYPE:	CHECK	RECEIVED:	07/28/2009	
	CHECK NO:	1731			
	NAME:	SCHWARTZ, RONALD O 46204 HIGHWAY 60 SALOME AZ 85348-3612 US			

REMARKS

This receipt was generated by the automated BLM Collections and Billing System and is a paper representation of a portion of the official electronic record contained therein.

MAINTENANCE FEE PAYMENT WAIVER CERTIFICATION

500

162

This small miner waiver is filed to hold the claims/sites listed below for the assessment year beginning at noon on the first September 1 following the official filing of this form with BLM.

The undersigned owner(s) of the mining claims/sites listed below hereby certify under penalty of 18 U.S.C. 1001 and 43 U.S.C. 1212 that:

I/We control, or will control, ten or fewer mining claims/sites located and maintained on Federal land in the United States of America on the August 31 that is one day before the beginning of the assessment year indicated in line one above.

I/We have/will performed/performed assessment work upon the claims listed below for the current assessment year as of the August 31 indicated in line three above. This work meets the requirements of the General Mining Law of 1872, as amended; the Act of August 10, 1993; and the regulations at 43 CFR 3833 and 3850. Such work will be described on our affidavit of labor. Listing a site on this form constitutes a filing of a Notice of Intention to Hold for that site. I enclose a \$5.00 per site service charge (recording fee) for each site listed.

Please check this box if the following statement applies to you.

I/We relinquish my/our claims and/or sites not listed below.

Amc 367222

Amc 352549

Amc 357015

The mining claims and sites for which the above waiver from payment of the maintenance fees is made are:

CLAIM NAME	BLM RECORDATION SERIAL NUMBER
1. Lucky Strike	367222
2.	
3.	
4.	
5.	
6.	
7.	
8.	
9.	
10.	

RECEIVED  
BLM AZ STATE OFFICE  
2008 AUG - 7 A 7:24  
PHOENIX, ARIZONA

All owner(s) of the above mining claims and sites are filing for this waiver.

I/We understand and acknowledge that pursuant to 43 U.S.C. 1212 and 18 U.S.C. 1001, the filing of a false, fictitious, or fraudulent document with the Bureau of Land Management may result in a fine of up to \$10,000, a prison term not to exceed five years, or both.

RONALD SCHWARTZ  
(Owner's Name - Please Print)  
46204 E. HWY 60  
(Street or P.O. Box)

Ronald Schwartz  
(Owner's Signature)  
SALOME AZ 85348  
(City) (State) (Zip Code)

VALERIE HESS  
(Owner's Name - Please Print)  
46204 E. HWY 60  
(Street or P.O. Box)

Val Hess  
(Owner's Signature)  
SALOME AZ 85348  
(City) (State) (Zip Code)

DAVID BRAINARD  
(Owner's Name - Please Print)  
46324 E. PERRY DRIVE  
(Street or P.O. Box)

David Brainard  
(Owner's Signature)  
SALOME AZ 85348  
(City) (State) (Zip Code)

CAROL BRAINARD  
(Owner's Name - Please Print)  
46324 E. PERRY DRIVE  
(Street or P.O. Box)

Carol Brainard  
(Owner's Signature)  
SALOME AZ 85348  
(City) (State) (Zip Code)

ENTERED INTO COMPUTER  
9/9/08 QB



(Owner's Name - Please Print)	(Owner's Signature)
(Street or P.O. Box)	(City) (State) (Zip Code)
(Owner's Name - Please Print)	(Owner's Signature)
(Street or P.O. Box)	(City) (State) (Zip Code)
(Owner's Name - Please Print)	(Owner's Signature)
(Street or P.O. Box)	(City) (State) (Zip Code)
(Owner's Name - Please Print)	(Owner's Signature)
(Street or P.O. Box)	(City) (State) (Zip Code)

**INSTRUCTIONS**

1. This certification of waiver from payment of maintenance fees is made under the regulations at 43 CFR 3833 and 3850.
2. This waiver **must** be filed in advance of the assessment year for which a waiver is sought, but in no event be filed later than the August 31st preceding the assessment year for which the waiver is sought.
3. You **must** still record your affidavit of assessment work for claims listed and/or Notices of Intention to Hold for any sites listed with the BLM by each December 30th, and the local recording office under State law, as in the past.
4. A \$5.00 service charge (recording fee) is required for all sites listed, otherwise a separate notice of intent to hold **must** be filed by December 30.
5. This waiver **must** be filed in the BLM State Office where the mining claims are recorded.
6. If the claims and sites are located in more than one State, a separate waiver form **must** be filed in each State in which they are held. The total number of claims and sites listed on separate waiver forms cannot exceed ten.
7. All claim names and Bureau of Land Management (BLM) serial numbers **must** be listed for all mining claims and sites for which a waiver is sought.
8. All owners and their addresses **must** be listed.
9. This waiver form **must** be signed by all of the owners or their designated agent. If an agent is designated, a statement appointing the agent, signed by all of the owners, **must** be submitted with this certification, if a designation of agent is not currently on file with the BLM State office where your claims and sites are recorded.
10. Mining claims and sites held by a husband and wife, either jointly or individually, or their children under the age of discretion, shall be counted towards the 10 claim limit. Mining claims and sites held in co-ownership, or by an association of locators, by a partnership, or by a corporation shall be counted towards the 10 claim limit for claimants that have an interest in these entities.
11. Failure to pay the maintenance fee or meet the requirements for waiver from payment of the maintenance fee by any August 31st deadline for the following assessment year shall cause the mining claims and sites to be declared null and void.

**NOTICE/BURDEN HOURS STATEMENT**

<p>The Privacy Act of 1974 and the regulation in 43 CFR 2.48(d) provide that you be furnished the following information in connection with the information required by this certification of exemption from rental fees form.</p> <p><b>AUTHORITY:</b> 30 U.S.C. 28-28k; 43 U.S.C. 1201, 1740, and 1744; 43 CFR 3833 and 3850.</p> <p><b>PRINCIPLE PURPOSE:</b> This information is to be used to verify that the owner(s) of a mining claim has complied with the Act of August 10, 1993 (107 Stat. 312), and is entitled to perform assessment work in lieu of paying the maintenance fee for the mining claims listed on this form.</p> <p><b>ROUTINE USE:</b> (1) Adjudication of the claimant(s) certification of waiver from paying the maintenance fee otherwise required by the Act of August 10, 1993 (107 Stat. 312). (2) Disclosure may be made to appropriate Federal agencies when location is made within the agency's geographic area of responsibility. (3) Information from the record and/or the record will be transferred to the appropriate Federal, State, or local agency, or a member of the public in response to a specific request for pertinent information. (4) Information may also be provided to the Department of Justice or in a proceeding before a court or adjudicative body; or to Federal, State, local or foreign agencies when needed for enforcement of civil or criminal codes or applicable regulations concerning title rights upon the public land.</p> <p><b>EFFECT OF NOT PROVIDING INFORMATION:</b> Disclosure of this information is required by the Act of August 10, 1993 (107 Stat. 312) and 43 CFR 3833 for those owner(s) wishing to take the small miners waiver allowed under 43 CFR 3833 and 3850. Failure to supply the information required in this form to support the owner(s) certification of waiver from payment of the otherwise required maintenance fees will result in the waiver being disallowed and the mining claims declared null and void by the Bureau of Land Management (BLM).</p>	<p>The Paperwork Reduction Act of 1980 (44 U.S.C. 3501, et seq.) requires us to tell you that:</p> <p>This information is being collected to allow the BLM to determine if you qualify for a waiver from the payment of \$100 per mining claim maintenance fee established by the Act of August 10, 1993 (107 Stat. 312) and the implementing regulations at 43 CFR 3833 and 3850. A response to this request is required in accordance with the statute (107 Stat. 312) to retain your benefit.</p> <p>Public reporting burden for this form is estimated to average 8 minutes per response, including time to review instructions, gathering and maintaining data, and completing and reviewing the form. Direct comments regarding this burden estimate, or any other aspect of this form, to the Department of the Interior, Bureau of Land Management, Information Collection Clearance Officer (DW-101) Denver Federal Center, Building 40, P.O. Box 25047, Denver, CO 80225-0047 and the Office of Management and Budget, Paperwork Reduction Project (1004-0114), Washington, D.C. 20503.</p> <p>BLM would like you to know that you do not have to respond to this, or any other, Federal agency-sponsored information collection unless it displays a currently valid OMB control number.</p>
--	---

**FOR OFFICIAL USE ONLY**

RECEIVED  
 DENVER STATE OFFICE  
 AUG - 7 A 1 24  
 HENIX, ARIZONA



488

MAINTENANCE FEE PAYMENT WAIVER CERTIFICATION

This small miner waiver is filed to hold the claims/sites listed below for the assessment year beginning at noon on the first September 1 following the official filing of this form with BLM.

The undersigned owner(s) of the mining claims/sites listed below hereby certify under penalty of 18 U.S.C. 1001 and 43 U.S.C. 1212 that:

I/We control, or will control, ten or fewer mining claims/sites located and maintained on Federal land in the United States of America on the August 31 that is one day before the beginning of the assessment year indicated in line one above.

I/We have/will performed/performed assessment work upon the claims listed below for the current assessment year as of the August 31 indicated in line three above. This work meets the requirements of the General Mining Law of 1872, as amended; the Act of August 10, 1993; and the regulations at 43 CFR 3833 and 3850. Such work will be described on our affidavit of labor. Listing a site on this form constitutes a filing of a Notice of Intention to Hold for that site. I enclose a \$5.00 per site service charge (recording fee) for each site listed.

Please check this box if the following statement applies to you.

*I/We relinquish my/our claims and/or sites not listed below.*

The mining claims and sites for which the above waiver from payment of the maintenance fees is made are:

163

CLAIM NAME	BLM RECORDATION SERIAL NUMBER
1. EAGLE ONE	352549
2. EAGLE TWO	352550
3.	
4.	
5.	
6.	
7.	
8.	
9.	
10.	

All owner(s) of the above mining claims and sites are filing for this waiver.

I/We understand and acknowledge that pursuant to 43 U.S.C. 1212 and 18 U.S.C. 1001, the filing of a false, fictitious, or fraudulent document with the Bureau of Land Management may result in a fine of up to \$10,000, a prison term not to exceed five years, or both.

RONALD SCHWARTZ  
(Owner's Name - Please Print)

Ronald Schwartz  
(Owner's Signature)

46204 E. HWY 60  
(Street or P.O. Box)

SALOME AZ 85348  
(City) (State) (Zip Code)

(Owner's Name - Please Print)

(Owner's Signature)

(Street or P.O. Box)

(City) (State) (Zip Code)

(Owner's Name - Please Print)

(Owner's Signature)

(Street or P.O. Box)

(City) (State) (Zip Code)

(Owner's Name - Please Print)

(Owner's Signature)

(Street or P.O. Box)

(City) (State) (Zip Code)

RECEIVED  
BLM AZ STATE OFFICE  
2008 AUG - 11 A 1:24  
PHOENIX, ARIZONA

ENTERED INTO COMPUTER

9/9/08 AB



(Owner's Name - Please Print)	(Owner's Signature)
(Street or P.O. Box)	(City) (State) (Zip Code)
(Owner's Name - Please Print)	(Owner's Signature)
(Street or P.O. Box)	(City) (State) (Zip Code)
(Owner's Name - Please Print)	(Owner's Signature)
(Street or P.O. Box)	(City) (State) (Zip Code)
(Owner's Name - Please Print)	(Owner's Signature)
(Street or P.O. Box)	(City) (State) (Zip Code)

**INSTRUCTIONS**

- This certification of waiver from payment of maintenance fees is made under the regulations at 43 CFR 3833 and 3850.
- This waiver **must** be filed in advance of the assessment year for which a waiver is sought, but in no event be filed later than the August 31st preceding the assessment year for which the waiver is sought.
- You **must** still record your affidavit of assessment work for claims listed and/or Notices of Intention to Hold for any sites listed with the BLM by each December 30th, and the local recording office under State law, as in the past.
- A \$5.00 service charge (recording fee) is required for all sites listed, otherwise a separate notice of intent to hold **must** be filed by December 30.
- This waiver **must** be filed in the BLM State Office where the mining claims are recorded.
- If the claims and sites are located in more than one State, a separate waiver form **must** be filed in each State in which they are held. The total number of claims and sites listed on separate waiver forms cannot exceed ten.
- All claim names and Bureau of Land Management (BLM) serial numbers **must** be listed for all mining claims and sites for which a waiver is sought.
- All owners and their addresses **must** be listed.
- This waiver form **must** be signed by all of the owners or their designated agent. If an agent is designated, a statement appointing the agent, signed by all of the owners, **must** be submitted with this certification, if a designation of agent is not currently on file with the BLM State office where your claims and sites are recorded.
- Mining claims and sites held by a husband and wife, either jointly or individually, or their children under the age of discretion, shall be counted towards the 10 claim limit. Mining claims and sites held in co-ownership, or by an association of locators, by a partnership, or by a corporation shall be counted towards the 10 claim limit for claimants that have an interest in these entities.
- Failure to pay the maintenance fee or meet the requirements for waiver from payment of the maintenance fee by any August 31st deadline for the following assessment year shall cause the mining claims and sites to be declared null and void.

**NOTICE/BURDEN HOURS STATEMENT**

The Privacy Act of 1974 and the regulation in 43 CFR 2.48(d) provide that you be furnished the following information in connection with the information required by this certification of exemption from rental fees form.

The Paperwork Reduction Act of 1980 (44 U.S.C. 3501, et seq.) requires us to tell you that:

**AUTHORITY:** 30 U.S.C. 28-28k; 43 U.S.C. 1201, 1740, and 1744; 43 CFR 3833 and 3850.

**PRINCIPLE PURPOSE:** This information is to be used to verify that the owner(s) of a mining claim has complied with the Act of August 10, 1993 (107 Stat. 312), and is entitled to perform assessment work in lieu of paying the maintenance fee for the mining claims listed on this form.

**ROUTINE USE:** (1) Adjudication of the claimant(s) certification of waiver from paying the maintenance fee otherwise required by the Act of August 10, 1993 (107 Stat. 312). (2) Disclosure may be made to appropriate Federal agencies when location is made within the agency's geographic area of responsibility. (3) Information from the record and/or the record will be transferred to the appropriate Federal, State, or local agency, or a member of the public in response to a specific request for pertinent information. (4) Information may also be provided to the Department of Justice or in a proceeding before a court or adjudicative body; or to Federal, State, local or foreign agencies when needed for enforcement of civil or criminal codes or applicable regulations concerning title rights upon the public land.

**EFFECT OF NOT PROVIDING INFORMATION:** Disclosure of this information is required by the Act of August 10, 1993 (107 Stat. 312) and 43 CFR 3833 for those owner(s) wishing to take the small miners waiver allowed under 43 CFR 3833 and 3850. Failure to supply the information required in this form to support the owner(s) certification of waiver from payment of the otherwise required maintenance fees will result in the waiver being disallowed and the mining claims declared null and void by the Bureau of Land Management (BLM).

This information is being collected to allow the BLM to determine if you qualify for a waiver from the payment of \$100 per mining claim maintenance fee established by the Act of August 10, 1993 (107 Stat. 312) and the implementing regulations at 43 CFR 3833 and 3850. A response to this request is required in accordance with the statute (107 Stat. 312) to retain your benefit.

Public reporting burden for this form is estimated to average 8 minutes per response, including time to review instructions, gathering and maintaining data, and completing and reviewing the form. Direct comments regarding this burden estimate, or any other aspect of this form, to the Department of the Interior, Bureau of Land Management, Information Collection Clearance Officer (DW-101) Denver Federal Center, Building 40, P.O. Box 25047, Denver, CO 80225-0047 and the Office of Management and Budget, Paperwork Reduction Project (1004-0114), Washington, D.C. 20503.

BLM would like you to know that you do not have to respond to this, or any other, Federal agency-sponsored information collection unless it displays a currently valid OMB control number.

FOR OFFICIAL USE ONLY

RECEIVED  
AZ STATE OFFICE  
PHOENIX, ARIZONA  
AUG - 7 A 7:20



MAINTENANCE FEE PAYMENT WAIVER CERTIFICATION

This small miner waiver is filed to hold the claims/sites listed below for the assessment year beginning at noon on the first September 1 following the official filing of this form with BLM.

The undersigned owner(s) of the mining claims/sites listed below hereby certify under penalty of 18 U.S.C. 1001 and 43 U.S.C. 1212 that:

I/We control, or will control, ten or fewer mining claims/sites located and maintained on Federal land in the United States of America on the August 31 that is one day before the beginning of the assessment year indicated in line one above.

I/We have/will performed/performed assessment work upon the claims listed below for the current assessment year as of the August 31 indicated in line three above. This work meets the requirements of the General Mining Law of 1872, as amended; the Act of August 10, 1993; and the regulations at 43 CFR 3833 and 3850. Such work will be described on our affidavit of labor. Listing a site on this form constitutes a filing of a Notice of Intention to Hold for that site. I enclose a \$5.00 per site service charge (recording fee) for each site listed.

Please check this box if the following statement applies to you.

I/We relinquish my/our claims and/or sites not listed below.

The mining claims and sites for which the above waiver from payment of the maintenance fees is made are:

164

CLAIM NAME	BLM RECORDATION SERIAL NUMBER
1. JACKIE'S MYSTIC GEODES	357015
2.	
3.	
4.	
5.	
6.	
7.	
8.	
9.	
10.	

All owner(s) of the above mining claims and sites are filing for this waiver.

I/We understand and acknowledge that pursuant to 43 U.S.C. 1212 and 18 U.S.C. 1001, the filing of a false, fictitious, or fraudulent document with the Bureau of Land Management may result in a fine of up to \$10,000, a prison term not to exceed five years, or both.

JACKIE MARTIN  
(Owner's Name - Please Print)  
46261 E. HWY 60  
(Street or P.O. Box)

Jackie Martin  
(Owner's Signature)  
SALOME AZ 85348  
(City) (State) (Zip Code)

RONALD SCHWARTZ  
(Owner's Name - Please Print)  
46204 E. HWY 60  
(Street or P.O. Box)

Ronald Schwartz  
(Owner's Signature)  
SALOME AZ 85348  
(City) (State) (Zip Code)

(Owner's Name - Please Print)  
(Street or P.O. Box)

(Owner's Signature)  
(City) (State) (Zip Code)

(Owner's Name - Please Print)  
(Street or P.O. Box)

(Owner's Signature)  
(City) (State) (Zip Code)

ENTERED INTO COMPUTER  
9/9/08 QB

RECEIVED OFFICE  
BLM AZ STATE OFFICE  
PHOENIX, ARIZONA  
2008 AUG - 7 A 7:21



(Owner's Name - Please Print)	(Owner's Signature)
(Street or P.O. Box)	(City) (State) (Zip Code)
(Owner's Name - Please Print)	(Owner's Signature)
(Street or P.O. Box)	(City) (State) (Zip Code)
(Owner's Name - Please Print)	(Owner's Signature)
(Street or P.O. Box)	(City) (State) (Zip Code)
(Owner's Name - Please Print)	(Owner's Signature)
(Street or P.O. Box)	(City) (State) (Zip Code)

**INSTRUCTIONS**

- |   |  |
|---|--|
| <ol style="list-style-type: none"> <li>1. This certification of waiver from payment of maintenance fees is made under the regulations at 43 CFR 3833 and 3850.</li> <li>2. This waiver <b>must</b> be filed in advance of the assessment year for which a waiver is sought, but in no event be filed later than the August 31st preceding the assessment year for which the waiver is sought.</li> <li>3. You <b>must</b> still record your affidavit of assessment work for claims listed and/or Notices of Intention to Hold for any sites listed with the BLM by each December 30th, and the local recording office under State law, as in the past.</li> <li>4. A \$5.00 service charge (recording fee) is required for all sites listed, otherwise a separate notice of intent to hold <b>must</b> be filed by December 30.</li> <li>5. This waiver <b>must</b> be filed in the BLM State Office where the mining claims are recorded.</li> <li>6. If the claims and sites are located in more than one State, a separate waiver form <b>must</b> be filed in each State in which they are held. The total number of claims and sites listed on separate waiver forms cannot exceed ten.</li> <li>7. All claim names and Bureau of Land Management (BLM) serial numbers <b>must</b> be listed for all mining claims and sites for which a waiver is sought.</li> </ol> | <ol style="list-style-type: none"> <li>8. All owners and their addresses <b>must</b> be listed.</li> <li>9. This waiver form <b>must</b> be signed by all of the owners or their designated agent. If an agent is designated, a statement appointing the agent, signed by all of the owners, <b>must</b> be submitted with this certification, if a designation of agent is not currently on file with the BLM State office where your claims and sites are recorded.</li> <li>10. Mining claims and sites held by a husband and wife, either jointly or individually, or their children under the age of discretion, shall be counted towards the 10 claim limit. Mining claims and sites held in co-ownership, or by an association of locators, by a partnership, or by a corporation shall be counted towards the 10 claim limit for claimants that have an interest in these entities.</li> <li>11. Failure to pay the maintenance fee or meet the requirements for waiver from payment of the maintenance fee by any August 31st deadline for the following assessment year shall cause the mining claims and sites to be declared null and void.</li> </ol> |
|---|--|

**NOTICE/BURDEN HOURS STATEMENT**

<p>The Privacy Act of 1974 and the regulation in 43 CFR 2.48(d) provide that you be furnished the following information in connection with the information required by this certification of exemption from rental fees form.</p> <p><b>AUTHORITY:</b> 30 U.S.C. 28-28k; 43 U.S.C. 1201, 1740, and 1744; 43 CFR 3833 and 3850.</p> <p><b>PRINCIPLE PURPOSE:</b> This information is to be used to verify that the owner(s) of a mining claim has complied with the Act of August 10, 1993 (107 Stat. 312), and is entitled to perform assessment work in lieu of paying the maintenance fee for the mining claims listed on this form.</p> <p><b>ROUTINE USE:</b> (1) Adjudication of the claimant(s) certification of waiver from paying the maintenance fee otherwise required by the Act of August 10, 1993 (107 Stat. 312). (2) Disclosure may be made to appropriate Federal agencies when location is made within the agency's geographic area of responsibility. (3) Information from the record and/or the record will be transferred to the appropriate Federal, State, or local agency, or a member of the public in response to a specific request for pertinent information. (4) Information may also be provided to the Department of Justice or in a proceeding before a court or adjudicative body; or to Federal, State, local or foreign agencies when needed for enforcement of civil or criminal codes or applicable regulations concerning title rights upon the public land.</p> <p><b>EFFECT OF NOT PROVIDING INFORMATION:</b> Disclosure of this information is required by the Act of August 10, 1993 (107 Stat. 312) and 43 CFR 3833 for those owner(s) wishing to take the small miners waiver allowed under 43 CFR 3833 and 3850. Failure to supply the information required in this form to support the owner(s) certification of waiver from payment of the otherwise required maintenance fees will result in the waiver being disallowed and the mining claims declared null and void by the Bureau of Land Management (BLM).</p>	<p>The Paperwork Reduction Act of 1980 (44 U.S.C. 3501, et seq.) requires us to tell you that:</p> <p>This information is being collected to allow the BLM to determine if you qualify for a waiver from the payment of \$100 per mining claim maintenance fee established by the Act of August 10, 1993 (107 Stat. 312) and the implementing regulations at 43 CFR 3833 and 3850. A response to this request is required in accordance with the statute (107 Stat. 312) to retain your benefit.</p> <p>Public reporting burden for this form is estimated to average 8 minutes per response, including time to review instructions, gathering and maintaining data, and completing and reviewing the form. Direct comments regarding this burden estimate, or any other aspect of this form, to the Department of the Interior, Bureau of Land Management, Information Collection Clearance Officer (DW-101) Denver Federal Center, Building 40, P.O. Box 25047, Denver, CO 80225-0047 and the Office of Management and Budget, Paperwork Reduction Project (1004-0114), Washington, D.C. 20503.</p> <p>BLM would like you to know that you do not have to respond to this, or any other, Federal agency-sponsored information collection unless it displays a currently valid OMB control number.</p>
--	---

FOR OFFICIAL USE ONLY

RECEIVED

AZ STATE OFFICE

MEXICO, ARIZONA

JUN - 7 A 7: 21

WHEN RECORDED MAIL TO:  
 RONALD O SCHWARTZ  
 46204 E HWY 60-70  
 SALOME AZ 85348

2008-1-431  
 Page 1 of 1  
 Requested By: RONALD SCHWARTZ  
 SHELLY D BAKER, RECORDER  
 OFFICIAL RECORDS OF LA PAZ COUNTY, AZ  
 07-07-2008 03:52 PM Recording Fee \$19.00



RECEIVED  
 BLM AZ STATE OFFICE  
 2008 AUG - 7 A 7:23  
 PHOENIX, ARIZONA

AFFIDAVIT OF PERFORMANCE OF ANNUAL WORK  
 STATE OF ARIZONA, COUNTY OF La Paz ss:

Ronald Schwartz, being duly sworn, according to law, deposes and says:  
 That he/she is a citizen of the United States, more than 18 years of age and resides at

46204 E. Hwy 60 SALOME AZ, La Paz County, Arizona;

That he/she is personally acquainted with the following unpatented mining claims which are situated in the Ellsworth Mining District, La Paz County, Arizona, the name(s), book(s) and page(s) or document number(s) of the recording or the location notice(s) in the office of the recorder of said county and the BLM serial numbers of which are as follows:

CLAIM NAME	COUNTY RECORDERS DATA	BLM AMC SERIAL No.	SEC.(s)	TOWNSHIP	RANGE
<u>Eagle one</u>	<u>1999-4131</u>	<u>352549</u>	<u>15</u>	<u>4N</u>	<u>13W</u>
<u>Eagle two</u>	<u>1999-4132</u>	<u>352550</u>	<u>15 and 10</u>	<u>4N</u>	<u>13W</u>

That Ronald Schwartz, whose address is 46204 E. Hwy 60 Salome AZ, 85348, is the owner of the above-described claims;

That between the dates of Sept 1 2007 and Sept 1 2008 in excess of Legal Requirement dollars (\$300.00) worth of work and improvements were done and performed upon or for the benefit of this claim group;

That such work and improvements consisted of Exploration work and were performed by Ronald Schwartz; and

That the above work and improvements were made by and at the expense of Ronald Schwartz for Ronald Schwartz the owner of the claims, for the purpose of complying with the laws of the United States pertaining to assessments or annual work.

DATED this 30 day of June, 2008  
 OWNER Ronald Schwartz

STATE OF ARIZONA, COUNTY OF La Paz ss:

The foregoing instrument was acknowledged before me the 30 day of June, 2008 by Ronald Schwartz.



HANA C. MATTOCKS  
 Notary Public - Arizona  
 La Paz County  
 Expires 04/15/10

My Commission Expires: 4-15-10

Hana C. Mattocks  
 Notary Public  
 9/9/08 AS  
 ENTERED INTO COMPUTER



WHEN RECORDED MAIL TO:  
RONALD O SCHWARTZ  
46204 E HWY 60-70  
SALOME AZ 85348



PHOENIX, ARIZONA

2008 AUG - 1 A 7:24

RECEIVED  
PLINIA STATE OFFICE

AFFIDAVIT OF PERFORMANCE OF ANNUAL WORK

STATE OF ARIZONA, COUNTY OF La Paz ss:

Ronald Schwartz, being duly sworn, according to law, deposes and says:

That he/she is a citizen of the United States, more than 18 years of age and resides at 46204 E. HWY 60 SALOME AZ, La Paz County, Arizona;

That he/she is personally acquainted with the following unpatented mining claims which are situated in the Plomosa Mining District, La Paz County, Arizona, the name(s), book(s) and page(s) or document number(s) of the recording of the location notice(s) in the office of the recorder of said county and the BLM serial numbers of which are as follows:

CLAIM NAME	COUNTY RECORDERS DATA	BLM AMC SERIAL No.	SEC.(s)	TOWNSHIP	RANGE
JACKIE'S MYSTIC GENES	2002-05768	357015	12	3N	17W

That Jackie Martin Ronald Schwartz, whose address is 46261 E. HWY 60 Salome AZ 85348, is the owner of the above-described claims; 46204 E. HWY 60

That between the dates of Sept 1 2007 and Sept 1 2008 in excess of Legal Requirement dollars (\$ 300.00) worth of work and improvements were done and performed upon or for the benefit of this claim group;

That such work and improvements consisted of Exploration work and were performed by Ronald Schwartz and Jackie Martin;

That the above work and improvements were made by and at the expense of Ronald Schwartz for Jackie Martin and Ronald Schwartz the owner of the claims, for the purpose of complying with the laws of the United States pertaining to assessments or annual work.

DATED this June day of 30, 2008

OWNER Ron Schwartz

STATE OF ARIZONA, COUNTY OF La Paz ss:

The foregoing instrument was acknowledged before me the 30 day of June, 2008 by Ronald Schwartz.



HANA C. MATTOCKS  
Notary Public - Arizona  
La Paz County  
Expires 04/15/10

My Commission Expires: 4-15-10

Hana C. Mattocks  
Notary Public

WHEN RECORDED MAIL TO:  
RONALD O SCHWARTZ  
46204 E HWY 60-70  
SALOME AZ 85348



RECEIVED  
BLM ARIZONA STATE OFFICE  
2008 AUG -7 A 7:24  
PHOENIX, ARIZONA

AFFIDAVIT OF PERFORMANCE OF ANNUAL WORK

STATE OF ARIZONA, COUNTY OF La Paz ss:

Ronald Schwartz, being duly sworn, according to law, deposes and says:  
That he/she is a citizen of the United States, more than 18 years of age and resides at  
46204 E. Hwy 60 SALOME AZ, La Paz County, Arizona;

That he/she is personally acquainted with the following unpatented mining claims which are  
situated in the Plomosa Mining District, La Paz County, Arizona, the name(s), book(s)  
and page(s) or document number(s) of the recording of the location notice(s) in the office of the recorder  
of said county and the BLM serial numbers of which are as follows:

CLAIM NAME	COUNTY RECORDERS DATA	BLM AMC SERIAL No.	SEC.(s)	TOWNSHIP	RANGE
<u>Lucky Star</u>	<u>2005-05178</u>	<u>367222</u>	<u>36</u>	<u>4N</u>	<u>18W</u>

That Ronald Schwartz, whose address is 46204 E. HWY 60 SALOME AZ 85348, is the owner of the above-described claims;

That between the dates of Sept 1 2007 and Sept 1 2008 in excess of legal requirement dollars (\$ 300.00 ) worth of work and improvements were done and performed upon or for the benefit of this claim group;

That such work and improvements consisted of Exploration work and were performed by Ronald Schwartz

Val Hess; and David and Carol Branard Ronald Schwartz, Val Hess

That the above work and improvements were made by and at the expense of Ronald Schwartz, Val Hess for David and Carol Branard the owner of the claims, for the purpose of complying with the laws of the United States pertaining to assessments or annual work.

DATED this 30 day of June, 2008  
OWNER Ronald Schwartz

STATE OF ARIZONA, COUNTY OF La Paz ss:

The foregoing instrument was acknowledged before me the 30 day of June, 2008 by Ronald Schwartz.



HANA C. MATTOCKS  
Notary Public - Arizona  
La Paz County  
Expires 04/15/10

Hana C. Mattocks  
Notary Public

My Commission Expires: 4-15-10

**United States Department of the Interior**  
**Bureau of Land Management**  
 BUSINESS & SUPPORT SVCS DIV  
 ONE N CENTRAL AVE SUITE 800  
 PHOENIX, AZ 85004 -4427  
 Phone: (602) 417-9200

Receipt

No: 1755994

<b>Transaction #:</b> 1813417	
<b>Date of Transaction:</b> 08/07/2008	
<b>CUSTOMER:</b>	RONALD SCHWARTZ 46204 E HWY 60 SALOME, AZ 85348

LINE #	QTY	DESCRIPTION	REMARKS	UNIT PRICE	TOTAL
1	1.00	LOCATABLE MINERALS / MINING CLAIMS-NOT NEW-UNADJUD, ONE AUTH NO. ONLY / MINING CLAIM MONEY RECEIVED (455) CASES: AMC352549/\$40.00	POL/WAIVER	- n/a -	40.00
<b>TOTAL:</b>					<b>\$40.00</b>

PAYMENT INFORMATION					
1	AMOUNT:	\$40.00	POSTMARKED:	8/5/08 0:00	
	TYPE:	CHECK	RECEIVED:	08/07/2008	
	CHECK NO:	1650			
	NAME:	SCHWARTZ, RONALD O 46204 E HWY 60 SALOME AZ 85348			

REMARKS

This receipt was generated by the automated BLM Collections and Billing System and is a paper representation of a portion of the official electronic record contained therein.



Requested By: RONALD SCHWARTZ  
SHELLY D BAKER, RECORDER  
OFFICIAL RECORDS OF LA PAZ COUNTY, AZ  
07-02-2007 03:45 PM Recording Fee \$19.00

RON SCHWARTZ  
46204 E HWY 60  
SALOME AZ 85348



AMC 367222  
AMC 367733  
AMC 352549

AMC 357015

PHOENIX, ARIZONA

2007 AUG - 8 A 9: 59

RECEIVED  
B.L.M. AZ STATE OFFICE

AFFIDAVIT OF PERFORMANCE OF ANNUAL WORK  
STATE OF ARIZONA, COUNTY OF La Paz ss:

Ronald Schwartz, being duly sworn, according to law, deposes and says:  
That he/she is a citizen of the United States, more than 18 years of age and resides at  
46204 E, HWY 60 SALOME AZ 85348 La Paz County, Arizona;

That he/she is personally acquainted with the following unpatented mining claims which are  
situated in the Plomosa Mining District, La Paz County, Arizona, the name(s), book(s)  
and page(s) or document number(s) of the recording of the location notice(s) in the office of the recorder  
of said county and the BLM serial numbers of which are as follows:

CLAIM NAME	COUNTY RECORDERS DATA	BLM AMC SERIAL No.	SEC.(s)	TOWNSHIP	RANGE
JACKIE'S MYSTIC GEODES	2002-05768	357015	12	3N	17W

That Jackie Martin Ronald Schwartz, whose address is 46261 E. HWY 60 SALOME AZ  
46204 E. HWY 60 SALOME AZ, is the owner of the above-described claims;

That between the dates of Sept 1 2006 and Sept 1 2007 in  
excess of Legal Requirement dollars (\$ 300.00 ) worth of work and improvements were done  
and performed upon or for the benefit of this claim group;


That such work and improvements consisted of Exploration work  
and were performed by Ronald Schwartz  
Jackie Martin; and

That the above work and improvements were made by and at the expense of Ronald Schwartz  
Jackie Martin for Ronald Schwartz and Jackie Martin the owner of the claims, for the  
purpose of complying with the laws of the United States pertaining to assessments or annual work.

DATED this 27 day of June, 2007  
OWNER Ronald Schwartz

STATE OF ARIZONA, COUNTY OF La Paz ss:

The foregoing instrument was acknowledged before me  
the 27<sup>th</sup> day of June, 192007 by Ronald Schwartz.



My Commission Expires: May 26, 2010 RE  
Verla J. Fish  
Notary Public

8116/07



RON SCHWARTZ  
46204 E HWY 60  
SALOME AZ 85348



RECEIVED  
BLM, AZ STATE OFFICE  
2007 AUG - 8 A 9: 59  
PHOENIX, ARIZONA

**AFFIDAVIT OF PERFORMANCE OF ANNUAL WORK**

STATE OF ARIZONA, COUNTY OF La Paz ss:

Ronald Schwartz, being duly sworn, according to law, deposes and says:

That he/she is a citizen of the United States, more than 18 years of age and resides at 46204 E. HWY 60 SALOME AZ, La Paz County, Arizona;

That he/she is personally acquainted with the following unpatented mining claims which are situated in the Plomen Mining District, La Paz County, Arizona, the name(s), book(s) and page(s) or document number(s) of the recording or the location notice(s) in the office of the recorder of said county and the BLM serial numbers of which are as follows:

CLAIM NAME	COUNTY RECORDERS DATA	BLM AMC SERIAL No.	SEC.(s)	TOWNSHIP	RANGE
<u>Lucky Star</u>	<u>2005-05178</u>	<u>367222</u>	<u>36</u>	<u>4N</u>	<u>18W</u>

That Ronald Schwartz, whose address is 46204 E. HWY 60 Salome AZ. 85348, is the owner of the above-described claims;

That between the dates of Sept 1 2006 and Sept 1 2007 in excess of Legal Requirement dollars (\$ 300.00 ) worth of work and improvements were done and performed upon or for the benefit of this claim group;

That such work and improvements consisted of Exploration work

and were performed by Ronald Schwartz Valerie Hess; and David and Carol Brannard


That the above work and improvements were made by and at the expense of Ronald Schwartz David and Carol Brannard for Valerie Hess David and Carol Brannard the owner of the claims, for the purpose of complying with the laws of the United States pertaining to assessments or annual work.

DATED this 27 day of June, 2007.

OWNER Ronald Schwartz

STATE OF ARIZONA, COUNTY OF La Paz ss:

The foregoing instrument was acknowledged before me the 27th day of June, 192007 by Ronald Schwartz.



Verla J. Fish  
Notary Public RS 8/16/07

My Commission Expires: May 26, 2010



When recorded return to:

RON SCHWARTZ  
46204 E HWY 60  
SALOME AZ 85348

2007-03942  
Page 1 of 1  
Requested By: RONALD SCHWARTZ  
SHELLY D BAKER, RECORDER  
OFFICIAL RECORDS OF LA PAZ COUNTY, AZ  
07-02-2007 03:45 PM Recording Fee \$19.00



RECEIVED  
B.L.M. AZ STATE OFFICE  
2007 AUG - 8 A 9: 59  
PHOENIX, ARIZONA

**AFFIDAVIT OF PERFORMANCE OF ANNUAL WORK**  
STATE OF ARIZONA, COUNTY OF La Paz ss:

Ronald Schwartz, being duly sworn, according to law, deposes and says:  
That he/she is a citizen of the United States, more than 18 years of age and resides at  
46204 E. Hwy 60 SALOME AZ 85348, La Paz County, Arizona;

That he/she is personally acquainted with the following unpatented mining claims which are  
situated in the Ellsworth Mining District, La Paz County, Arizona, the name(s), book(s)  
and page(s) or document number(s) of the recording or the location notice(s) in the office of the recorder  
of said county and the BLM serial numbers of which are as follows:

CLAIM NAME	COUNTY RECORDERS DATA	BLM AMC SERIAL No.	SEC.(s)	TOWNSHIP	RANGE
<u>Eagle one</u>	<u>1999-4131</u>	<u>352 549</u>	<u>15</u>	<u>4N</u>	<u>13W</u>
<u>Eagle Two</u>	<u>1999-4132</u>	<u>352 550</u>	<u>15 and 10</u>	<u>4N</u>	<u>13W</u>

That Ronald Schwartz, whose address is 46204 E. HWY 60  
Salome AZ 85348, is the owner of the above-described claims;

That between the dates of Sept 1 2006 and Sept 1 2007 in  
excess of Legal Requirement dollars (\$ 300.00 ) worth of work and improvements were done  
and performed upon or for the benefit of this claim group;

That such work and improvements consisted of Exploration work  
and were performed by Ronald Schwartz  
; and

That the above work and improvements were made by and at the expense of Ronald Schwartz  
for Ronald Schwartz the owner of the claims, for the  
purpose of complying with the laws of the United States pertaining to assessments or annual work.

DATED this 27 day of June, 19 2007  
OWNER Ronald Schwartz

STATE OF ARIZONA, COUNTY OF La Paz ss:  
The foregoing instrument was acknowledged before me  
the 27th day of June, 19 2007 by Ronald Schwartz.

VERLA J. FISH  
Notary Public - Arizona  
La Paz County  
My Comm. Expires May 26, 2010

My Commission Expires: May 26, 2010

Verla J. Fish  
Notary Public

RS 8/16/07



RON SCHWARTZ  
46204 E HWY 60  
SALOME AZ 85348



RECEIVED  
BLM, AZ STATE OFFICE  
2001 AUG - 8 A 9: 58  
PHOENIX, ARIZONA

**AFFIDAVIT OF PERFORMANCE OF ANNUAL WORK**  
STATE OF ARIZONA, COUNTY OF LA PAZ ss:

Wayne Schwartz, being duly sworn, according to law, deposes and says:  
That he/she is a citizen of the United States, more than 18 years of age and resides at

P.O. Box 126, Monroe WA, Snohomish County, Arizona; WASHINGTON

That he/she is personally acquainted with the following unpatented mining claims which are situated in the ELLSWORTH Mining District, LA PAZ County, Arizona, the name(s), book(s) and page(s) or document number(s) of the recording or the location notice(s) in the office of the recorder of said county and the BLM serial numbers of which are as follows:

CLAIM NAME	COUNTY RECORDERS DATA	BLM AMC SERIAL No.	SEC.(s)	TOWNSHIP	RANGE
<u>INSANE WAYNE #1</u>	<u>2005-05997</u>	<u>367733</u>	<u>15</u>	<u>T4N</u>	<u>13W</u>
<u>INSANE WAYNE #2</u>	<u>2005-05998</u>	<u>367734</u>	<u>15</u>	<u>T4N</u>	<u>13W</u>

That WAYNE SCHWARTZ, whose address is P.O. Box 126 Monroe, WA., is the owner of the above-described claims;

That between the dates of Sept 1, 2006 and Sept 1, 2007 in excess of LEGAL REQUIREMENT dollars (\$380.00) worth of work and improvements were done and performed upon or for the benefit of this claim group;

That such work and improvements consisted of EXPLORATION WORK AND ROAD IMPROVEMENTS and were performed by WAYNE SCHWARTZ; and RON SCHWARTZ

That the above work and improvements were made by and at the expense of WAYNE SCHWARTZ AND RON SCHWARTZ for WAYNE SCHWARTZ the owner of the claims, for the purpose of complying with the laws of the United States pertaining to assessments or annual work.

DATED this 21 day of June, 2007.


OWNER

Wayne Schwartz

WASHINGTON

STATE OF ARIZONA, COUNTY OF Snohomish ss:

The foregoing instrument was acknowledged before me the 21 day of June, 2007 by Wayne Schwartz



Amy E. Magnuson  
Notary Public

My Commission Expires: September 4, 2010

RS 8/16/07

United States Department of the Interior

Bureau of Land Management

Receipt

BUSINESS & SUPPORT SVCS DIV  
 ONE N CENTRAL AVE SUITE 800  
 PHOENIX, AZ 85004 -4427  
 Phone: (602) 417-9200

No: 1539272

<b>Transaction #:</b> 1590565	
<b>Date of Transaction:</b> 08/08/2007	
<b>CUSTOMER:</b>	RON SCHWARTZ 46204 E HWY 60 SALOME, AZ 85348

LINE #	QTY	DESCRIPTION	REMARKS	UNIT PRICE	TOTAL
1	1.00	LOCATABLE MINERALS / MINING CLAIMS-NOT NEW-UNADJUD, ONE AUTH NO. ONLY / MINING CLAIM MONEY RECEIVED (455) <b>CASES: AMC357015/\$60.00</b>	POL/WAIVER (6)	- n/a -	60.00
<b>TOTAL:</b>					<b>\$60.00</b>

PAYMENT INFORMATION					
1	<b>AMOUNT:</b>	\$60.00	<b>POSTMARKED:</b>	8/3/07 0:00	
	<b>TYPE:</b>	CHECK	<b>RECEIVED:</b>	08/08/2007	
	<b>CHECK NO:</b>	1562			
	<b>NAME:</b>	SCHWARTZ, RONALD O 46204 E HWY 60 SALOME AZ 85348			

REMARKS

This receipt was generated by the automated BLM Collections and Billing System and is a paper representation of a portion of the official electronic record contained therein.



33

MAINTENANCE FEE PAYMENT WAIVER CERTIFICATION

This small miner waiver is filed to hold the claims/sites listed below for the assessment year beginning at noon on the first September 1 following the official filing of this form with BLM.

The undersigned owner(s) of the mining claims/sites listed below hereby certify under penalty of 18 U.S.C. 1001 and 43 U.S.C. 1212 that:

I/We control, or will control, ten or fewer mining claims/sites located and maintained on Federal land in the United States of America on the August 31 that is one day before the beginning of the assessment year indicated in line one above.

I/We have/will performed/perform assessment work upon the claims listed below for the current assessment year as of the August 31 indicated in line three above. This work meets the requirements of the General Mining Law of 1872, as amended; the Act of August 10, 1993; and the regulations at 43 CFR 3833 and 3850. Such work will be described on our affidavit of labor. Listing a site on this form constitutes a filing of a Notice of Intention to Hold for that site. I enclose a \$5.00 per site service charge (recording fee) for each site listed.

Please check this box if the following statement applies to you.

I/We relinquish my/our claims and/or sites not listed below.

The mining claims and sites for which the above waiver from payment of the maintenance fees is made are: AMC 367222

CLAIM NAME	BLM RECORDATION SERIAL NUMBER
1. <u>Luby Star</u>	<u>367222</u>
2.	
3.	
4.	
5.	
6.	
7.	
8.	
9.	
10.	

B.L.M. RECEIVED OFFICE  
AZ STATE  
2001 AUG - 8 A 10:00  
PHOENIX, ARIZONA

All owner(s) of the above mining claims and sites are filing for this waiver.

I/We understand and acknowledge that pursuant to 43 U.S.C. 1212 and 18 U.S.C. 1001, the filing of a false, fictitious, or fraudulent document with the Bureau of Land Management may result in a fine of up to \$10,000, a prison term not to exceed five years, or both.

RONALD SCHWARTZ  
(Owner's Name - Please Print)

Ronald Schwartz  
(Owner's Signature)

46204 E. HWY 60  
(Street or P.O. Box)

SALOME AZ 85348  
(City) (State) (Zip Code)

VALERIE HESS  
(Owner's Name - Please Print)

Valerie Hess  
(Owner's Signature)

46204 E. HWY 60  
(Street or P.O. Box)

SALOME AZ 85348  
(City) (State) (Zip Code)

DAVID BRAINARD  
(Owner's Name - Please Print)

David Brainard  
(Owner's Signature)

46324 E. PERRY LANE  
(Street or P.O. Box)

SALOME AZ 85348  
(City) (State) (Zip Code)

CAROL BRAINARD  
(Owner's Name - Please Print)

Carol Brainard  
(Owner's Signature)

46324 E. PERRY LANE  
(Street or P.O. Box)

SALOME AZ 85348  
(City) (State) (Zip Code)

ENTERED IN COMPUTER

RS 8/14/07



(Owner's Name - Please Print)	(Owner's Signature)
(Street or P.O. Box)	(City) (State) (Zip Code)
(Owner's Name - Please Print)	(Owner's Signature)
(Street or P.O. Box)	(City) (State) (Zip Code)
(Owner's Name - Please Print)	(Owner's Signature)
(Street or P.O. Box)	(City) (State) (Zip Code)
(Owner's Name - Please Print)	(Owner's Signature)
(Street or P.O. Box)	(City) (State) (Zip Code)

**INSTRUCTIONS**

1. This certification of waiver from payment of maintenance fees is made under the regulations at 43 CFR 3833 and 3850.
2. This waiver **must** be filed in advance of the assessment year for which a waiver is sought, but in no event be filed later than the August 31st preceding the assessment year for which the waiver is sought.
3. You **must** still record your affidavit of assessment work for claims listed and/or Notices of Intention to Hold for any sites listed with the BLM by each December 30th, and the local recording office under State law, as in the past.
4. A \$5.00 service charge (recording fee) is required for all sites listed, otherwise a separate notice of intent to hold **must** be filed by December 30.
5. This waiver **must** be filed in the BLM State Office where the mining claims are recorded.
6. If the claims and sites are located in more than one State, a separate waiver form **must** be filed in each State in which they are held. The total number of claims and sites listed on separate waiver forms cannot exceed ten.
7. All claim names and Bureau of Land Management (BLM) serial numbers **must** be listed for all mining claims and sites for which a waiver is sought.
8. All owners and their addresses **must** be listed.
9. This waiver form **must** be signed by all of the owners or their designated agent. If an agent is designated, a statement appointing the agent, signed by all of the owners, **must** be submitted with this certification, if a designation of agent is not currently on file with the BLM State office where your claims and sites are recorded.
10. Mining claims and sites held by a husband and wife, either jointly or individually, or their children under the age of discretion, shall be counted towards the 10 claim limit. Mining claims and sites held in co-ownership, or by an association of locators, by a partnership, or by a corporation shall be counted towards the 10 claim limit for claimants that have an interest in these entities.
11. Failure to pay the maintenance fee or meet the requirements for waiver from payment of the maintenance fee by any August 31st deadline for the following assessment year shall cause the mining claims and sites to be declared null and void.

**NOTICE/BURDEN HOURS STATEMENT**

<p>The Privacy Act of 1974 and the regulation in 43 CFR 2.48(d) provide that you be furnished the following information in connection with the information required by this certification of exemption from rental fees form.</p> <p><b>AUTHORITY:</b> 30 U.S.C. 28-28k; 43 U.S.C. 1201, 1740, and 1744; 43 CFR 3833 and 3850.</p> <p><b>PRINCIPLE PURPOSE:</b> This information is to be used to verify that the owner(s) of a mining claim has complied with the Act of August 10, 1993 (107 Stat. 312), and is entitled to perform assessment work in lieu of paying the maintenance fee for the mining claims listed on this form.</p> <p><b>ROUTINE USE:</b> (1) Adjudication of the claimant(s) certification of waiver from paying the maintenance fee otherwise required by the Act of August 10, 1993 (107 Stat. 312). (2) Disclosure may be made to appropriate Federal agencies when location is made within the agency's geographic area of responsibility. (3) Information from the record and/or the record will be transferred to the appropriate Federal, State, or local agency, or a member of the public in response to a specific request for pertinent information. (4) Information may also be provided to the Department of Justice or in a proceeding before a court or adjudicative body; or to Federal, State, local or foreign agencies when needed for enforcement of civil or criminal codes or applicable regulations concerning title rights upon the public land.</p> <p><b>EFFECT OF NOT PROVIDING INFORMATION:</b> Disclosure of this information is required by the Act of August 10, 1993 (107 Stat. 312) and 43 CFR 3833 for those owner(s) wishing to take the small miners waiver allowed under 43 CFR 3833 and 3850. Failure to supply the information required in this form to support the owner(s) certification of waiver from payment of the otherwise required maintenance fees will result in the waiver being disallowed and the mining claims declared null and void by the Bureau of Land Management (BLM).</p>	<p>The Paperwork Reduction Act of 1980 (44 U.S.C. 3501, et seq.) requires us to tell you that:</p> <p>This information is being collected to allow the BLM to determine if you qualify for a waiver from the payment of \$100 per mining claim maintenance fee established by the Act of August 10, 1993 (107 Stat. 312) and the implementing regulations at 43 CFR 3833 and 3850. A response to this request is required in accordance with the statute (107 Stat. 312) to retain your benefit.</p> <p>Public reporting burden for this form is estimated to average 8 minutes per response, including time to review instructions, gathering and maintaining data, and completing and reviewing the form. Direct comments regarding this burden estimate, or any other aspect of this form, to the Department of the Interior, Bureau of Land Management, Information Collection Clearance Officer (DW-101) Denver Federal Center, Building 40, P.O. Box 25047, Denver, CO 80225-0047 and the Office of Management and Budget, Paperwork Reduction Project (1004-0114), Washington, D.C. 20503.</p> <p>BLM would like you to know that you do not have to respond to this, or any other, Federal agency-sponsored information collection unless it displays a currently valid OMB control number.</p>
--	---

FOR OFFICIAL USE ONLY  
 8-10-00  
 RECEIVED  
 B.L.M. AZ STATE OFFICE

WHEN RECORDED MAIL TO:

Wayne Schwartz  
46204 E. Hwy 60  
Salome, AZ 85348



OFFICE OF THE COUNTY CLERK  
COUNTY OF LA PAZ, ARIZONA  
100 N. GARDEN AVENUE  
PHOENIX, ARIZONA 85002-3100  
TEL: 602-258-1100 FAX: 602-258-1101

(THIS SPACE RESERVED FOR RECORDING INFORMATION)

CAPTION HEADING: AFFIDAVIT OF PERFORMANCE OF ANNUAL WORK

AMC 357015  
AMC 367222  
AMC 367733  
AMC 352549

PHOENIX, ARIZONA

2006 AUG 30 A 9:47

RECEIVED  
B.L.M. AZ STATE OFFICE

RE 9/14/06



When recorded return to:

Ronald O. Shwartz  
46204 E. Hwy 60-70  
Salome, AZ 85348



RECORDED BY RONALD O. SCHWARTZ  
SHERIFF D. BARKER - RECORDER  
OFFICIAL RECORDS OF LA PAZ COUNTY, AZ  
03-07-2006 03:14 PM Recording Fee \$19.00

AMC 367222

RECEIVED  
BLM, AZ STATE OFFICE  
2006 AUG 30 A 9 46  
PHOENIX, ARIZONA

**AFFIDAVIT OF PERFORMANCE OF ANNUAL WORK**  
STATE OF ARIZONA, COUNTY OF La Paz ss:

Ronald Schwartz, being duly sworn, according to law, deposes and says:  
That he/she is a citizen of the United States, more than 18 years of age and resides at 46204 E. Hwy 60 Salome AZ, La Paz County, Arizona;  
That he/she is personally acquainted with the following unpatented mining claims which are situated in the Plomosa Mining District, La Paz County, Arizona, the name(s), book(s) and page(s) or document number(s) of the recording of the location notice(s) in the office of the recorder of said county and the BLM serial numbers of which are as follows:

CLAIM NAME	COUNTY RECORDERS DATA	BLM AMC SERIAL No.	SEC.(s)	TOWNSHIP	RANGE
<u>Lucky Strike</u>	<u>2005-05178</u>	<u>367222</u>	<u>36</u>	<u>4N</u>	<u>18W</u>

That Ronald Schwartz, whose address is 46204 E Hwy 60 Salome AZ, 85348, is the owner of the above-described claims;

That between the dates of Sept 1 2005 and Sept 1 2006 in excess of Legal Requirement dollars (\$ 300.00 ) worth of work and improvements were done and performed upon or for the benefit of this claim group;

That such work and improvements consisted of Exploration work and were performed by Ronald Schwartz and David and Carol Brainard Val Hess;

That the above work and improvements were made by and at the expense of Ronald Schwartz Val Hess for David and Carol Brainard the owner of the claims, for the purpose of complying with the laws of the United States pertaining to assessments or annual work.

DATED this 1<sup>st</sup> day of AUGUST, 2006.  
OWNER Ronald Schwartz



DIANE C. KACHMAR  
Notary Public - Arizona  
La Paz County  
Expires 02/15/10

STATE OF ARIZONA, COUNTY OF LA PAZ ss:

The foregoing instrument was acknowledged before me, the 1<sup>st</sup> day of AUGUST, 2006 by Diane C. Kachmar RONALD SCHWARTZ JK

My Commission Expires: 02/15/2010

Diane C. Kachmar  
Notary Public

RE 9/14/06



When recorded return to:

Ronald O. Shwartz  
46204 E. Hwy 60-70  
Salome, AZ 85348



2006 AUG 30 9:11 AM  
Requested By: RONALD O. SCHWARTZ  
SHELLY D BAKER, RECORDER  
OFFICIAL RECORDS OF LA PAZ COUNTY, AZ  
08-07-2006 03:16 PM Recording Fee \$12.00

AMC 357015

**AFFIDAVIT OF PERFORMANCE OF ANNUAL WORK**  
STATE OF ARIZONA, COUNTY OF La Paz ss:

PHOENIX ARIZONA

2006 AUG 30 9:11 AM

RECEIVED  
BLM, AZ STATE OFFICE

Ronald Shwartz, being duly sworn, according to law, deposes and says:

That he/she is a citizen of the United States, more than 18 years of age and resides at 46204 E. HWY 60 Salome AZ, La Paz County, Arizona;

That he/she is personally acquainted with the following unpatented mining claims which are situated in the Plomosa Mining District, La Paz County, Arizona, the name(s), book(s) and page(s) or document number(s) of the recording of the location notice(s) in the office of the recorder of said county and the BLM serial numbers of which are as follows:

CLAIM NAME	COUNTY RECORDERS DATA	BLM AMC SERIAL No.	SEC.(s)	TOWNSHIP	RANGE
JACKIE'S MYSTIC GRABES	2002-05768	357015	12	3N	17W

That Jackie Martin Ronald Shwartz, whose address is 46261 E. HWY 60 46204 E. HWY 60, is the owner of the above-described claims;

That between the dates of Sept 1 2005 and Sept 1 2006 in excess of Legal Requirement dollars (\$ 300.00 ) worth of work and improvements were done and performed upon or for the benefit of this claim group;

That such work and improvements consisted of Exploration work and were performed by Ronald Shwartz and Jackie Martin;

That the above work and improvements were made by and at the expense of Ronald Shwartz and Jackie Martin for Ronald Shwartz and Jackie Martin the owner of the claims, for the purpose of complying with the laws of the United States pertaining to assessments or annual work.

DATED this 1<sup>ST</sup> day of AUGUST, 2006.  
OWNER Ronald Shwartz



DIANE C. KACHMAR  
Notary Public - Arizona  
La Paz County  
Expires 02/15/10

STATE OF ARIZONA, COUNTY OF LA PAZ ss:

The foregoing instrument was acknowledged before me the 1<sup>ST</sup> day of AUGUST, 2006 by Diane C Kachmar RONALD SCHWARTZ

My Commission Expires: 02/15/2010

Diane C Kachmar  
Notary Public



When recorded return to:

Ronald O. Schwartz  
46204 E. Hwy 60-70  
Salome, AZ 85348



2006-11-25-2  
Page 1 of 1  
Requested by Ronald O. Schwartz  
Shelly C. Parler, Recorder  
OFFICIAL RECORDS OF LA PAZ COUNTY, AZ  
08-07-2006 08:16 AM Recording Fee \$19.00

AMC 352549

**AFFIDAVIT OF PERFORMANCE OF ANNUAL WORK**

STATE OF ARIZONA, COUNTY OF La Paz ss:

Ronald Schwartz, being duly sworn, according to law, deposes and says:

That he/she is a citizen of the United States, more than 18 years of age and resides at 46204 E. Hwy 60 Salome AZ, La Paz County, Arizona;

That he/she is personally acquainted with the following unpatented mining claims which are situated in the Ellsworth Mining District, La Paz County, Arizona, the name(s), book(s) and page(s) or document number(s) of the recording of the location notice(s) in the office of the recorder of said county and the BLM serial numbers of which are as follows:

CLAIM NAME	COUNTY RECORDERS DATA	BLM AMC SERIAL No.	SEC.(s)	TOWNSHIP	RANGE
<u>Eagle one</u>	<u>1999-4131</u>	<u>352 549</u>	<u>15</u>	<u>4N</u>	<u>13W</u>
<u>Eagle Two</u>	<u>1999-4132</u>	<u>352 550</u>	<u>15 and 10</u>	<u>4N</u>	<u>13W</u>

That Ronald Schwartz, whose address is 46204 E. Hwy 60 Salome AZ. 85348, is the owner of the above-described claims;

That between the dates of Sept 1 2005 and Sept 1 2006 in excess of Legal Requirement dollars (\$ 300.00 ) worth of work and improvements were done and performed upon or for the benefit of this claim group;

That such work and improvements consisted of Exploration work and were performed by Ronald Schwartz; and

That the above work and improvements were made by and at the expense of Ronald Schwartz for Ronald Schwartz the owner of the claims, for the purpose of complying with the laws of the United States pertaining to assessments or annual work.

DATED this 1<sup>ST</sup> day of AUGUST, 2006.

OWNER Ronald Schwartz



**DIANE C. KACHMAR**  
Notary Public - Arizona  
La Paz County  
Expires 02/15/10

STATE OF ARIZONA, COUNTY OF LAPAZ ss:

The foregoing instrument was acknowledged before me the 1<sup>ST</sup> day of AUGUST, 2006 by Diane C. Kachmar RONALD SCHWARTZ

My Commission Expires: 02/15/2010

Diane C. Kachmar  
Notary Public



Please send to  
 Wayne Schwartz  
 46204 E. HWY 60  
 SALOME AZ.  
 85348

2006-08-18 10:05 AM

**AFFIDAVIT OF PERFORMANCE OF ANNUAL WORK**  
 STATE OF ARIZONA, COUNTY OF La Paz ss:

RECEIVED  
 B.L.M. AZ STATE OFFICE  
 2006 AUG 30  
 PHOENIX, AZ

Wayne Schwartz, being duly sworn, according to law, deposes and says:

That he/she is a citizen of the United States, more than 18 years of age and resides at PO Box 126 Monroe WA, SNOHOMISH County, ~~Arizona~~; WASHINGTON

That he/she is personally acquainted with the following unpatented mining claims which are situated in the Ellsworth Mining District, La Paz County, Arizona, the name(s), book(s) and page(s) or document number(s) of the recording of the location notice(s) in the office of the recorder of said county and the BLM serial numbers of which are as follows:

CLAIM NAME	COUNTY RECORDERS DATA	BLM AMC SERIAL No.	SEC.(s)	TOWNSHIP	RANGE
<u>Inez Wayne #1</u>	<u>2005-05997</u>	<u>367733</u>	<u>15</u>	<u>T4N</u>	<u>13W</u>
<u>Inez Wayne #2</u>	<u>2005-05998</u>	<u>367734</u>	<u>15</u>	<u>T4N</u>	<u>13W</u>

That Wayne Schwartz, whose address is PO Box 126 Monroe WA., is the owner of the above-described claims;

That between the dates of Sept 1 2005 and Sept 1 2006 in excess of LEGAL Requirement dollars (\$ 300.00 ) worth of work and improvements were done and performed upon or for the benefit of this claim group;

That such work and improvements consisted of Exploration work and were performed by Wayne Schwartz and Ron Schwartz;

That the above work and improvements were made by and at the expense of Wayne Schwartz and Ron Schwartz for Wayne Schwartz the owner of the claims, for the purpose of complying with the laws of the United States pertaining to assessments or annual work.

DATED this 11 day of Aug, 2006.

OWNER Wayne Schwartz

STATE OF ~~ARIZONA~~ <sup>WASHINGTON</sup>, COUNTY OF SNOHOMISH ss:

The foregoing instrument was acknowledged before me the 11 day of AUGUST, 19 2006 by WAYNE SCHWARTZ

Notary Public  
 State of Washington  
 KRISTEN WILLIAMS  
 My Appointment Expires Feb 1, 2008

My Commission Expires: 2-1-08

Kristen Williams  
 Notary Public



**United States Department of the Interior**  
**Bureau of Land Management**  
 BUSINESS & SUPPORT SVCS DIV  
 ONE N CENTRAL AVE  
 PHOENIX, AZ 85004 -2203  
 Phone: (602) 417-9200

Receipt

No:

1354448

<b>Transaction #:</b> 1399836	
<b>Date of Transaction:</b> 09/08/2006	
<b>CUSTOMER:</b>	RONALD SCHWARTZ 46204 E HWY 60 SALOME,AZ 85348

LINE #	QTY	DESCRIPTION	REMARKS	UNIT PRICE	TOTAL
1	1.00	LOCATABLE MINERALS / MINING CLAIMS-NOT NEW-UNADJUD,ONE AUTH NO. ONLY / MINING CLAIM MONEY RECEIVED (455) <b>CASES: AMC367222/\$60.00</b>	WAIVER / POL (6)	- n/a -	60.00
<b>TOTAL:</b>					<b>\$60.00</b>

PAYMENT INFORMATION					
1	AMOUNT:	\$60.00	POSTMARKED:	08/28/2006	
	TYPE:	CHECK	RECEIVED:	08/30/2006	
	CHECK NO:	1471			
	NAME:	SCHWARTZ, RONALD O 46204 E HWY 60 SALOME AZ 85348			

REMARKS					

This receipt was generated by the automated BLM Collections and Billing System and is a paper representation of a portion of the official electronic record contained therein.

MAINTENANCE FEE PAYMENT WAIVER CERTIFICATION

FORM APPROVED  
OMB NO. 1004-0114  
Expires September 30, 1998  
**536**  
**AMC 367222**

This small miner waiver is filed to hold the claims/sites listed below for the assessment year beginning at noon on the first September 1 following the official filing of this form with BLM.

The undersigned owner(s) of the mining claims/sites listed below hereby certify under penalty of 18 U.S.C. 1001 and 43 U.S.C. 1212 that:

I/We control, or will control, ten or fewer mining claims/sites located and maintained on Federal land in the United States of America on the August 31 that is one day before the beginning of the assessment year indicated in line one above.

I/We have/will performed/performed assessment work upon the claims listed below for the current assessment year as of the August 31 indicated in line three above. This work meets the requirements of the General Mining Law of 1872, as amended; the Act of August 10, 1993; and the regulations at 43 CFR 3833 and 3850. Such work will be described on our affidavit of labor. Listing a site on this form constitutes a filing of a Notice of Intention to Hold for that site. I enclose a \$5.00 per site service charge (recording fee) for each site listed.

Please check this box if the following statement applies to you.

I/We relinquish my/our claims and/or sites not listed below.

The mining claims and sites for which the above waiver from payment of the maintenance fees is made are:

CLAIM NAME	BLM RECORDATION SERIAL NUMBER
1. <i>Lucky Strike</i>	<i>367222</i>
2.	
3.	
4.	
5.	
6.	
7.	
8.	
9.	
10.	

RECEIVED  
B.L.M. AZ STATE OFFICE  
2006 AUG 30 A 9:47  
PHOENIX, ARIZONA

All owner(s) of the above mining claims and sites are filing for this waiver.

I/We understand and acknowledge that pursuant to 43 U.S.C. 1212 and 18 U.S.C. 1001, the filing of a false, fictitious, or fraudulent document with the Bureau of Land Management may result in a fine of up to \$10,000, a prison term not to exceed five years, or both.

*RONALD SCHWARTZ*  
(Owner's Name - Please Print)  
*46204 E. Hwy 60*  
(Street or P.O. Box)

*Ronald Schwartz*  
(Owner's Signature)  
*SALOME AZ 85348*  
(City) (State) (Zip Code)

*VALERIE HESS*  
(Owner's Name - Please Print)  
*46204 E. Hwy 60*  
(Street or P.O. Box)

*Val Hess*  
(Owner's Signature)  
*SALOME AZ 85348*  
(City) (State) (Zip Code)

*DAVID BRAINARD*  
(Owner's Name - Please Print)  
*46324 E. PERRY DRIVE*  
(Street or P.O. Box)

*David Brainard*  
(Owner's Signature)  
*SALOME AZ 85348*  
(City) (State) (Zip Code)

*CAROL BRAINARD*  
(Owner's Name - Please Print)  
*46324 E. PERRY DRIVE*  
(Street or P.O. Box)

*Carol Brainard*  
(Owner's Signature)  
*SALOME AZ 85348*  
(City) (State) (Zip Code)

ENTERED IN COMPUTER

RE 9/14/06



(Owner's Name - Please Print)	(Owner's Signature)
(Street or P.O. Box)	(City) (State) (Zip Code)
(Owner's Name - Please Print)	(Owner's Signature)
(Street or P.O. Box)	(City) (State) (Zip Code)
(Owner's Name - Please Print)	(Owner's Signature)
(Street or P.O. Box)	(City) (State) (Zip Code)
(Owner's Name - Please Print)	(Owner's Signature)
(Street or P.O. Box)	(City) (State) (Zip Code)

**INSTRUCTIONS**

- |   |  |
|---|--|
| <ol style="list-style-type: none"> <li>1. This certification of waiver from payment of maintenance fees is made under the regulations at 43 CFR 3833 and 3850.</li> <li>2. This waiver <b>must</b> be filed in advance of the assessment year for which a waiver is sought, but in no event be filed later than the August 31st preceding the assessment year for which the waiver is sought.</li> <li>3. You <b>must</b> still record your affidavit of assessment work for claims listed and/or Notices of Intention to Hold for any sites listed with the BLM by each December 30th, and the local recording office under State law, as in the past.</li> <li>4. A \$5.00 service charge (recording fee) is required for all sites listed, otherwise a separate notice of intent to hold <b>must</b> be filed by December 30.</li> <li>5. This waiver <b>must</b> be filed in the BLM State Office where the mining claims are recorded.</li> <li>6. If the claims and sites are located in more than one State, a separate waiver form <b>must</b> be filed in each State in which they are held. The total number of claims and sites listed on separate waiver forms cannot exceed ten.</li> <li>7. All claim names and Bureau of Land Management (BLM) serial numbers <b>must</b> be listed for all mining claims and sites for which a waiver is sought.</li> </ol> | <ol style="list-style-type: none"> <li>8. All owners and their addresses <b>must</b> be listed.</li> <li>9. This waiver form <b>must</b> be signed by all of the owners or their designated agent. If an agent is designated, a statement appointing the agent, signed by all of the owners, <b>must</b> be submitted with this certification, if a designation of agent is not currently on file with the BLM State office where your claims and sites are recorded.</li> <li>10. Mining claims and sites held by a husband and wife, either jointly or individually, or their children under the age of discretion, shall be counted towards the 10 claim limit. Mining claims and sites held in co-ownership, or by an association of locators, by a partnership, or by a corporation shall be counted towards the 10 claim limit for claimants that have an interest in these entities.</li> <li>11. Failure to pay the maintenance fee or meet the requirements for waiver from payment of the maintenance fee by any August 31st deadline for the following assessment year shall cause the mining claims and sites to be declared null and void.</li> </ol> |
|---|--|

**NOTICE/BURDEN HOURS STATEMENT**

<p>The Privacy Act of 1974 and the regulation in 43 CFR 2.48(d) provide that you be furnished the following information in connection with the information required by this certification of exemption from rental fees form.</p> <p><b>AUTHORITY:</b> 30 U.S.C. 28-28k; 43 U.S.C. 1201, 1740, and 1744; 43 CFR 3833 and 3850.</p> <p><b>PRINCIPLE PURPOSE:</b> This information is to be used to verify that the owner(s) of a mining claim has complied with the Act of August 10, 1993 (107 Stat. 312), and is entitled to perform assessment work in lieu of paying the maintenance fee for the mining claims listed on this form.</p> <p><b>ROUTINE USE:</b> (1) Adjudication of the claimant(s) certification of waiver from paying the maintenance fee otherwise required by the Act of August 10, 1993 (107 Stat. 312). (2) Disclosure may be made to appropriate Federal agencies when location is made within the agency's geographic area of responsibility. (3) Information from the record and/or the record will be transferred to the appropriate Federal, State, or local agency, or a member of the public in response to a specific request for pertinent information. (4) Information may also be provided to the Department of Justice or in a proceeding before a court or adjudicative body; or to Federal, State, local or foreign agencies when needed for enforcement of civil or criminal codes or applicable regulations concerning title rights upon the public land.</p> <p><b>EFFECT OF NOT PROVIDING INFORMATION:</b> Disclosure of this information is required by the Act of August 10, 1993 (107 Stat. 312) and 43 CFR 3833 for those owner(s) wishing to take the small miners waiver allowed under 43 CFR 3833 and 3850. Failure to supply the information required in this form to support the owner(s) certification of waiver from payment of the otherwise required maintenance fees will result in the waiver being disallowed and the mining claims declared null and void by the Bureau of Land Management (BLM).</p>	<p>The Paperwork Reduction Act of 1980 (44 U.S.C. 3501, et seq.) requires us to tell you that:</p> <p>This information is being collected to allow the BLM to determine if you qualify for a waiver from the payment of \$100 per mining claim maintenance fee established by the Act of August 10, 1993 (107 Stat. 312) and the implementing regulations at 43 CFR 3833 and 3850. A response to this request is required in accordance with the statute (107 Stat. 312) to retain your benefit.</p> <p>Public reporting burden for this form is estimated to average 8 minutes per response, including time to review instructions, gathering and maintaining data, and completing and reviewing the form. Direct comments regarding this burden estimate, or any other aspect of this form, to the Department of the Interior, Bureau of Land Management, Information Collection Clearance Officer (DW-101) Denver Federal Center, Building 40, P.O. Box 25047, Denver, CO 80225-0047 and the Office of Management and Budget, Paperwork Reduction Project (1004-0114), Washington, D.C. 20503.</p> <p>BLM would like you to know that you do not have to respond to this, or any other, Federal agency-sponsored information collection unless it displays a currently valid OMB control number.</p>
--	---

**FOR OFFICIAL USE ONLY**



**DEPARTMENT OF THE INTERIOR  
 BUREAU OF LAND MANAGEMENT  
 MINING CLAIMS  
 (LIVE) Serial Register Page**

RunDate/Time: 01/24/06 09:24 AM

Page 1 of 1

**01 10-21-1976;090STAT0090;43USC1744**  
**Case Type 384201: PLACER CLAIM**  
**Claim Name: LUCKY STAR**  
**Commodity :**  
**Case Disposition: ACTIVE**

**Serial Number  
 AMC367222**

Name & Address	Int Rel	% Interest
BRAINERD CAROL 46324 E PERRY DR SALOME, AZ 85348	CLAIMANT	0.0000000
BRAINERD DAVID 46324 E PERRY DR SALOME, AZ 85348	CLAIMANT	0.0000000
HESS VALERIE 46204 E HWY 60-70 SALOME, AZ 85348	CLAIMANT	0.0000000
SCHWARTZ RONALD 46204 E HWY 60-70 SALOME, AZ 85348	CLAIMANT	0.0000000

Mer Twp Rng Sec	Quadrant	District/Resource	County
14 0040N 0180W 036	SW	YUMA FIELD OFFICE	LA PAZ

Act Date	Code	Action	Action Remarks	Receipt Number
09/01/2005	403	LOCATION DATE		
09/22/2005	395	RECORDATION NOTICE RECD	\$30.00;1	1156958
09/26/2005	484	LOCATION YEAR / MAINTENANCE FEE	2006	1156958
01/24/2006	669	LAND STATUS CHECKED		
09/22/2005	501	ACCT ADV IN LEAD FILE	AMC367222;	
09/02/2005	404	COUNTY RECORDATION	200505178	

Line Nr Remarks

**DEPARTMENT OF THE INTERIOR**  
**BUREAU OF LAND MANAGEMENT**  
**MINING CLAIMS**  
**(LIVE) Serial Register Page**

RunDate/Time: 11/09/05 06:40 AM

Page 1 of 1

**01 10-21-1976;090STAT0090;43USC1744**  
**Case Type 384201: PLACER CLAIM**  
**Claim Name: LUCKY FOUR**  
**Commodity :**  
**Case Disposition: ACTIVE**

**Serial Number**  
**AMC353712**

Name & Address	Int Rel	% Interest
BRAINERD CAROL 46324 E PERRY DR SALOME, AZ 85348	CLAIMANT	0.0000000
BRAINERD DAVID 46324 E PERRY DR SALOME, AZ 85348	CLAIMANT	0.0000000
SCHWARTZ BEVERLY L 46204 E HWY 60-70 SALOME, AZ 85348	CLAIMANT	0.0000000
SCHWARTZ RONALD 46204 E HWY 60-70 SALOME, AZ 85348	CLAIMANT	0.0000000

Mer Twp	Rng	Sec	Quadrant	District/Resource	County
14	0040N	0180W	036 SW	YUMA FIELD OFFICE	LA PAZ

Act Date	Code	Action	Action Remarks	Receipt Number
04/02/2000	403	LOCATION DATE		
05/11/2000	395	RECORDATION NOTICE RECD		
12/26/2000	485	MULTIPLE PAYMENT	480;2000	237107
08/30/2004	483	SMALL MINER CERT FILED	2005	
08/30/2004	480	EVID OF ASSMT FILED	2004	944077
08/26/2003	483	SMALL MINER CERT FILED	2004	
08/26/2003	480	EVID OF ASSMT FILED	2003	739435
08/28/2002	483	SMALL MINER CERT FILED	2003	
08/28/2002	480	EVID OF ASSMT FILED	2002	550742
08/29/2001	483	SMALL MINER CERT FILED	2002	
08/29/2001	480	EVID OF ASSMT FILED	2001	371376
08/23/2000	483	SMALL MINER CERT FILED	2001	
05/12/2000	482	MAINTENANCE FEE/\$100	2000	
05/15/2000	669	LAND STATUS CHECKED		
05/11/2000	501	ACCT ADV IN LEAD FILE	AMC353712;	
04/04/2000	404	COUNTY RECORDATION	000000	

**Line Nr Remarks**

**NOTICE!!**

**These documents have been scanned!**

**Do not place un-scanned documents beneath this notice!**

**Do not remove this notice from this file!**

GPO Jacket No. 560-102  
Print Order 61540  
Rise Business Services, LLC  
Job=AZ15 6/3/2019



Box Number= AZ15112



Claim Begin-End: AMC367222-AMC367222

**5 Miscellaneous**



AZ15112-8

AMC367050-AMC367287



**NO  
DOCUMENTS  
FOUND**

NO DOCUMENTS FOUND  
NO DOCUMENTS FOUND

**NOTICE!!**

**These documents have been scanned!**

**Do not place un-scanned documents beneath this notice!**

**Do not remove this notice from this file!**

GPO Jacket No. 560-102  
Print Order 61540  
Rise Business Services, LLC  
Job=AZ15 6/3/2019



Box Number= AZ15112



Claim Begin-End: AMC367222-AMC367222

**6 Location Notices-Amendments and Supporting Documents**



AZ15112-8 AMC367050-AMC367287

MINING CLAIM STATUS REPORT

STATUS:

MTP CHECKED BY \_\_\_\_\_

GEO CHECKED BY \_\_\_\_\_

PRE-ADJ BY \_\_\_\_\_

FINAL ADJ BY \_\_\_\_\_

LEAD SERIAL NO. AMC 367222 THROUGH AMC \_\_\_\_\_

	PRIOR TO 12/8/04 = \$165	AFTER 12/8/04 = \$135
# _____ LODGE	LOC @ \$30 = \$ _____	@ \$25 = _____
# _____ / PLACER	SER @ \$10 = \$ _____	@ \$10 = _____
# _____ ASSOCIATION PL	MAIN @ \$125 = \$ _____	@ \$100 = _____
# _____ MILL SITE	OVERAGE	\$ _____
# _____ TUNNEL SITE	SHORTAGE	\$ _____
	OTHER FEES	\$ _____
	TOTAL	\$ <u>165.00</u>

OVER-THE-COUNTER  MAIL  TIMELY FILED: YES  NO

LEGAL DESCRIPTION: T 4N R 18W SEC 36

T \_\_\_\_\_ R \_\_\_\_\_ SEC \_\_\_\_\_

T \_\_\_\_\_ R \_\_\_\_\_ SEC \_\_\_\_\_

T \_\_\_\_\_ R \_\_\_\_\_ SEC \_\_\_\_\_

JURISDICTION: BLM  FOREST SERVICE

WILDERNESS AREA: NO  YES

SPLIT ESTATE: SX  PX  SRHA  OTHER  N/A   
PROPER NOTICE FILED IF LOCATED ON SRHA LANDS: YES  NO  N/A

RECONVEYED MINERALS ON BLM LANDS REQUIRE OPENING ORDERS FROM 1944 TO 1993. OPEN TO ENTRY ON: \_\_\_\_\_

SUBJECT TO PL 359: YES  NO

STATUS; VOID  PARTIALLY VOID  PRIVATE MINERALS   
WITHDRAWN LANDS  OTHER

CLAIMANT ACKNOWLEDGES THAT PORTIONS OF THE FOLLOWING CLAIM(S)/SITE(S): \_\_\_\_\_  
MAY BE VOID OR VOIDABLE. Signature of Claimant: \_\_\_\_\_

COMMENTS: \_\_\_\_\_  
\_\_\_\_\_  
\_\_\_\_\_



when recorded mail to  
RON SCHWARTZ  
46204 E. Hwy 60  
SALOME AZ 85348



2005-05178  
Page 1 of 2  
Requested By: RONALD SCHWARTZ  
SHELLY D BAKER, RECORDER  
OFFICIAL RECORDS OF LA PAZ COUNTY, AZ  
09-02-2005 03:43 PM Recording Fee \$14.00

RECEIVED  
BUREAU OF  
LAND MANAGEMENT  
2005 SEP 22 P 2:12  
ARIZONA  
STATE OFFICE  
PHOENIX ARIZONA

# NOTICE OF MINING CLAIM LOCATION

- 1.  Location                       Amendment                       Relocation
- 2.  Placer                                       Lode                                       Millsite                                       Tunnelsite

3. The name and address of the Locator is  
RON SCHWARTZ                      and David and Carol Brainerd  
VALERIE HESS  
Name

46204 E. Hwy 60-70                      46324 E. Perry Dr.  
Address

SALOME AZ 85348                      SALOME AZ 85348  
City                                      State                                      Zip

4. The name of the claim is LUCKY STAR

5. The date of the location is SEPT. 1 2005

6. The claim is 2640 feet long and 1320 feet wide. The distance from the Location monument to each end of the claim is 0 feet in a northerly direction and 2640 feet in a southerly direction.

7. The general course of the claim is from the NORTH to the SOUTH

8. The location of the claim is in Section 36, Township 4 NORTH, Range 18 WEST G&SRB&M, PLOMOSA Mining District, La Paz County, Arizona.

9. If amending or relocating, the previous claim name was Lucky Town  
AMC# 353712 recorded in Docket \_\_\_\_\_, Book \_\_\_\_\_,  
Plomosa Mining District, La Paz County, Arizona.

10. The location of the claim with reference to a natural object or permanent monument is \_\_\_\_\_

Northwest Corner Post is near the U.S. Survey monument (the Southwest Quarter Section marker of Section 36 of the Quartzsite Quadrangle  
The Lucky Star is the western half of the Southwest Quarter of Section 36 Quartzsite quadrangle

Date Sept 1 2005

Ron Schwartz  
Signature

AMC 367222

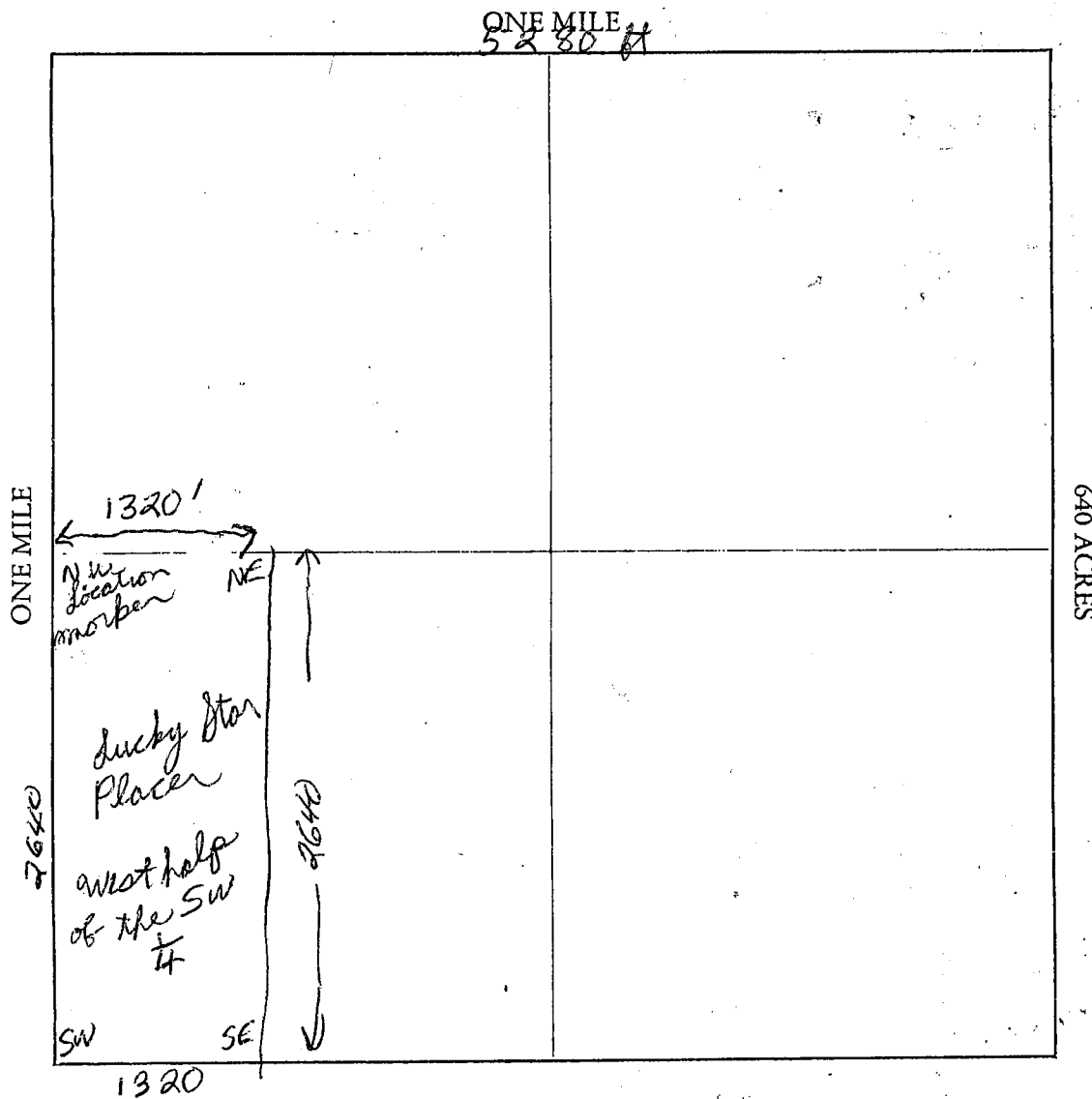
# MAP OF MINING CLAIM LOCATION

- The name of the claim is Lucky Star
- The Northwest corner of the claim is 0 feet in a \_\_\_\_\_ direction to a survey monument or permanent natural object described as USGS Survey monument quarter section marker of section 36
- The type of location monument is rock monuments with white PVC Pipe  
The type of corner and end monuments are same as above
- The bearing and distance between the corners of the claim are beginning at the Northwest corner of the claim, 2640 feet in a southerly direction to the Southwest corner, then 1320 feet in a Easterly direction to the Southeast corner, then 2640 feet in a northerly direction to the Northeast corner, then 1320 feet in a westernly direction to the point of beginning.

## MAP

One inch = One thousand feet

North Arrow



Section 36 Range 18 west Township 4 NORTH G&SRB&M

Date Sept 1 2005

Don Schwortz  
Signature





Input Parameters for Geographic Report with Land

System Id = CR

Admin State = AZ

Geo State = AZ

Casetype Begins With 16, 18, 20, 21, 22, 23, 24, 25, 26, 27, 28, 29, 31, 32, 35, 36, 38, 39, 8370, 88, 92

Case Disp Txt = AUTHORIZED, CANCELLED, CLOSED, EXPIRED, PENDING, REJECTED, RELINQUISHED, VOID, WITHDRAWN

Mer Twp Rng =

Section =

Mtrs = 14 0040N 0180W 036

Commodity =

Commodity Txt =

Pending Org =

Pend Org Decode =

Total Rows Returned: 1

RUN TIME: 09:20 AM

UNITED STATES DEPARTMENT OF INTERIOR  
BUREAU OF LAND MANAGEMENT  
GEOGRAPHIC REPORT WITH LAND  
Sorted by Serial Number

RUN DATE: 01/24/2006  
Page 1 of 1

Serial Number: AZA 023186  
Total Case Acres: 0.010

<u>Casetype</u>	<u>Case Disp</u>				<u>Sect</u>	<u>Sur Typ</u>	<u>Sur Num</u>	<u>Suff</u>	<u>Subdivision</u>	<u>Act Pend</u>
292006	CLOSED	14	0040N	0180W	036	FF		1	PART	